

SURVEY

Alford Addition
To No. City, Ala.

SECTION

TOWNSHIP

RANGE

MAP RECORDED IN

Map Book

Page

FORM 3 S. T. C. - 28960 MARSHALL & BRUCE CO., NASHVILLE

| LOT | BLOCK | IMPROVEMENTS | 1924 | VALUE LAND | VALUE IMPTS. | 1925 | VALUE LAND | VALUE IMPTS. | 1926 | VALUE LAND | VALUE IMPTS. | 1927 | VALUE LAND | VALUE IMPTS. |
|-----|-------|--------------|-----------------------|------------|--------------|-----------------------|------------|--------------|-----------------------|------------|--------------|-----------------------|------------|--------------|
| | 21 | | | | | | | | | | | | | |
| 1 | | | Mrs. Cord E. O. | 66 | | Mrs. Cord E. O. | 66 | | Mrs. Cord E. O. | 66 | | Hardwood Products | 100 | |
| 2 | | | " | 66 | | " | 66 | | " | 66 | | Mrs. Cord E. O. | 66 | |
| 3 | | | " | 66 | | " | 66 | | " | 66 | | Hardwood Products | 100 | |
| 4 | | | " | 66 | | " | 66 | | " | 66 | | Mrs. Cord E. O. | 66 | |
| 5 | | | " | 66 | | " | 66 | | " | 66 | | Hardwood Products | 66 | |
| | 22 | | | | | | | | | | | | | |
| 1 | | | Phillips W. C. | 70 | | Phillips W. C. | 70 | | Phillips W. C. | 70 | | Hardwood Products | 100 | 4000 |
| 2 | | | Moss A. H. | 19 | | Moss A. H. | 19 | | Moss A. H. | 19 | | Phillips W. C. | 70 | |
| 3 | | | Phillips W. C. | 70 | | Phillips W. C. | 70 | | Phillips W. C. | 70 | | Hardwood Products | 100 | |
| 4 | | | Moss A. H. | 19 | | Moss A. H. | 19 | | Moss A. H. | 19 | | " | 100 | |
| 5 | | | Phillips W. C. | 70 | | Phillips W. C. | 70 | | Phillips W. C. | 70 | | Phillips W. C. | 70 | |
| 6 | | | Moss A. H. | 19 | | Moss A. H. | 19 | | Moss A. H. | 19 | | Hardwood Products | 100 | |
| 7 | | | " | | | " | | | " | | | " | 122 | |
| 8 | | | Lambert R. R. | 40 | | Reaves J. H. | 150 | | Reaves J. H. | 150 | | " | 100 | |
| 9 | | | Moss A. H. | 19 | | Moss A. H. | 19 | | Smith J. W. | 150 | | " | 100 | |
| 10 | | | Lambert R. R. | 40 | | Reaves J. H. | 150 | | Reaves J. H. | 150 | | " | 100 | |
| 11 | | | Moss A. H. | 19 | | Moss A. H. | 19 | | Smith J. W. | 150 | | " | 100 | |
| 12 | | | Roberts Mrs. Annie | 21 | 246 | Roberts Mrs. Annie | 21 | 246 | Roberts Mrs. Annie | 21 | 246 | " | 100 | |
| 13 | | | " | 21 | 4950 | " | 21 | 4950 | " | 21 | 4950 | " | 100 | |
| 14 | | | " | 21 | | " | 21 | | " | 21 | | " | 100 | |
| 15 | | | Hood O. R. | 100 | | Hood O. R. | 100 | | Hood O. R. | 100 | | Hood O. R. | 100 | |
| 16 | | | Moss A. H. | 19 | | Moss A. H. | 19 | | Moss A. H. | 19 | | Hardwood Products | 100 | |
| 17 | | | Myers H. B. | 115 | | Myers H. B. | 115 | | Myers H. B. | 115 | | Myers H. B. | 115 | |
| 18 | | | Moss A. H. | 19 | | Moss A. H. | 19 | | Moss A. H. | 19 | | Hardwood Products | 100 | |
| | 23 | | | | | | | | | | | | | |
| 1 | | | Moss A. H. | 19 | | Moss A. H. | 19 | | Shaban Mrs. J. W. | 150 | | | | |
| 2 | | | Whittle M. & wife | 200 | 600 | Whittle M. & wife | 200 | 600 | Whittle C. | 200 | 600 | Whittle C. | 200 | 600 |
| 3 | | | Moss A. H. | 19 | | Moss A. H. | 19 | | Moss A. H. | 19 | | | | |
| 4 | | | Whittle M. & wife | 120 | | Whittle M. & wife | 120 | | Whittle C. | 120 | | Whittle C. | 120 | |
| 5 | | | Roberts Mrs. Annie | 121 | 600 | Roberts Mrs. Annie | 121 | 600 | Roberts Mrs. Annie | 121 | 600 | Roberts Mrs. Annie | 100 | |
| 6 | | | Williams J. R. | 100 | | Williams J. R. | 100 | | Williams J. R. | 100 | | Ed. Moss | 20 | |
| 7 | | | Roberts Mrs. Annie | 121 | | Roberts Mrs. Annie | 121 | | Roberts Mrs. Annie | 121 | | Roberts Mrs. Annie | 100 | |
| 8 | | | Wommack K. A. & R. J. | 200 | 600 | Wommack K. A. & R. J. | 200 | 600 | Wommack K. A. & R. J. | 200 | 600 | Wommack K. A. & R. J. | 200 | 600 |
| 9 | | | Alford O. H. | 107 | | Alford O. H. | 107 | 4360 | Alford O. H. | 107 | 4360 | Alford O. H. | 107 | 4360 |
| 10 | | | Moss A. H. | 19 | | Moss A. H. | 19 | | Moss A. H. | 19 | | Moss A. H. | 19 | |
| 11 | | | " | 19 | | " | 19 | | " | 19 | | " | 19 | |
| 12 | | | " | 19 | | " | 19 | | " | 19 | | " | 19 | |
| 13 | | | Alford O. H. | 107 | | Alford O. H. | 107 | | Alford O. H. | 107 | | Alford O. H. | 107 | |
| 14 | | | Roberts Mrs. Annie | 121 | | Roberts Mrs. Annie | 121 | | Roberts Mrs. Annie | 121 | | Roberts Mrs. Annie | 100 | |
| 15 | | | Moss A. H. | 19 | | Moss A. H. | 19 | | Moss A. H. | 19 | | Moss A. H. | 19 | |
| 16 | | | Hubbard W. L. | 75 | | Hubbard W. L. | 75 | | Hubbard W. L. | 75 | | Hubbard W. L. | 75 | |
| 17 | | | Alford O. H. | 107 | | Alford O. H. | 107 | | Alford O. H. | 107 | | Alford O. H. | 107 | |
| 18 | | | Roberts Mrs. Annie | 121 | | Roberts Mrs. Annie | 121 | | Roberts Mrs. Annie | 121 | | Roberts Mrs. Annie | 100 | |
| 19 | | | Martin Mrs. J. B. M. | 94 | 5500 | Martin Mrs. J. B. M. | 94 | 5500 | Martin Mrs. J. B. M. | 94 | 5500 | Martin Mrs. J. B. M. | 94 | 5500 |

SURVEY *Original Addition*

To Ala City, Ala.

SECTION.....

TOWNSHIP.....

RANGE.....

MAP RECORDED IN

Map Book.....Page.....

Form 3 S. T. C. - 28960 MARSHALL & BRUCE CO., NASHVILLE

| LOT | BLOCK | IMPROVEMENTS | 1924 | VALUE LAND | VALUE IMPTS. | 1925 | VALUE LAND | VALUE IMPTS. | 1926 | VALUE LAND | VALUE IMPTS. | 1927 | VALUE LAND | VALUE IMPTS. |
|-----|-------|--------------|-----------------------|------------|--------------|-----------------------|------------|--------------|------------------------|------------|--------------|-----------------------|------------|--------------|
| 20 | 23 | | Horton R. E. | 50 | 200 | Horton R. E. | 50 | 200 | Filer J. D. | 150 | 150 | | | |
| 21 | | | Roberts Mrs. Annie S. | 121 | | Roberts Mrs. Annie S. | 121 | | Roberts Mrs. Minnie S. | 121 | | Roberts Oscar A. | 100 | |
| 22 | | | Leftwich J. W. | 100 | 1100 | Leftwich J. W. | 100 | 1100 | Leftwich J. W. | 100 | 1100 | Leftwich M. L. | 100 | 1000 |
| 23 | | | Martin Mrs. J. B. M. | 94 | | Martin J. B. M. | 94 | | Martin J. B. M. | 94 | | Martin J. B. M. | 94 | |
| 24 | | | Leftwich J. W. | 100 | | Leftwich J. W. | 100 | | Leftwich J. W. | 100 | | Leftwich M. L. | 100 | |
| 1 | | | Smith D. F. | 440 | 450 | Smith D. F. | 440 | 450 | Smith D. F. | 440 | 450 | Smith D. F. | 300 | 700 |
| 2 | | (Johnson) → | Johnson B. R. | 200 | 150 | Moon S. R. | 200 | 150 | Moon S. R. | 200 | 150 | Moon S. R. | 200 | 150 |
| 3 | | | Alford O. H. | 107 | | Alford O. H. | 107 | | Alford O. H. | 107 | | Alford O. H. | 107 | |
| 4 | | | Smith D. F. | 300 | | Smith D. F. | 300 | | Smith D. F. | 300 | | Smith D. F. | 400 | 1750 |
| 5 | | | Miller J. D. | 81 | | Miller J. D. | 80 | 350 | Miller J. D. | 80 | 350 | Summers J. H. | 75 | 250 |
| 6 | | | Musket W. A. | 200 | 150 | Musket W. A. | 200 | 150 | Musket W. A. | 200 | 150 | Musket W. A. | 200 | 150 |
| 7 | | | Jordan H. J. | 70 | 200 | Jordan H. J. | 70 | 200 | Jordan H. J. | 70 | 200 | Jordan H. J. | 70 | 200 |
| 8 | | | Roberts Mrs. Annie S. | 121 | | Roberts Mrs. Annie S. | 121 | | Roberts Mrs. Annie S. | 121 | | Roberts Mrs. Annie S. | 121 | |
| 9 | | | Noble Mrs. C. S. | 150 | 500 | Noble Mrs. C. S. | 150 | 500 | Noble Mrs. C. S. | 150 | 500 | Noble Mrs. C. S. | 150 | 500 |
| 10 | | | McLemore C. E. | 150 | 250 | McLemore C. E. | 150 | 250 | McLemore C. E. | 150 | 250 | McLemore C. E. | 150 | 250 |
| 11 | | | Cassels C. G. | 150 | | Cassels C. G. | 150 | | Cassels C. G. | 150 | | Cassels C. G. | 150 | |
| 12 | | | Portner W. H. | 25 | | Portner W. H. | 25 | | Portner W. H. | 25 | | Portner W. H. | 25 | |
| 13 | | | Moss A. H. | 19 | | Moss A. H. | 19 | | Moss A. H. | 19 | | Chavers J. C. | 120 | 780 |
| 14 | | | " | " | | " | " | | Shahan Dr. Jno. | 150 | | Pruitt D. C. | 120 | |
| 15 | | | Moss A. H. | 19 | | Moss A. H. | 19 | | Moss A. H. | 19 | | Chavers J. C. | 120 | |
| 16 | | | " | " | | Pruitt D. C. | 140 | | Pruitt D. C. | 140 | | Pruitt D. C. | 140 | |
| 17 | | | Roberts Mrs. Annie S. | 122 | | Roberts Mrs. Annie S. | 122 | | Roberts Mrs. Annie S. | 122 | | Chavers J. C. | 120 | |
| 18 | | | " | " | | " | " | | " | " | | " | " | |
| 19 | | | Martin Mrs. J. B. M. | 93 | | Martin J. B. M. | 93 | | Martin J. B. M. | 93 | | Martin J. B. M. | 93 | |
| 20 | | | " | " | | " | " | | " | " | | " | " | |
| 21 | | | Roberts Mrs. Annie S. | 122 | | Roberts Mrs. Annie S. | 122 | | Roberts Mrs. Annie S. | 122 | | Roberts J. A. | 100 | 250 |
| 22 | | | King R. L. | 90 | | King R. L. | 90 | | King R. L. | 90 | 200 | King R. L. Mrs. | 90 | |
| 23 | | | " | " | | King R. L. | 116 | | King R. L. | 116 | | King R. L. Mrs. | 116 | |
| 24 | | | Moss A. H. | 19 | | Moss A. H. | 19 | | Moss A. H. | 19 | | Moss A. H. | 19 | |
| 25 | | | Chavers J. C. | 120 | 500 | Chavers J. C. | 120 | 500 | Chavers J. C. | 120 | 500 | Chavers J. C. | 120 | 500 |
| 26 | | | Gross Mrs. J. M. | 100 | 500 | Gross Mrs. J. M. | 100 | 500 | Gross Mrs. J. M. | 100 | 500 | Gross Mrs. J. M. | 100 | 500 |
| 27 | | | King R. L. | 90 | | King R. L. | 90 | | King R. L. | 90 | | King R. L. Mrs. | 90 | |
| 28 | | | King R. L. | 117 | | " | " | | " | " | | " | " | |
| 29 | | | King R. L. | 100 | 1800 | " | " | | " | " | | " | " | |
| 30 | | | Moss A. H. | 19 | | Carter E. J. | 250 | 230 | Carter E. J. | 250 | 230 | Carter E. J. | 250 | 230 |
| 31 | | | King R. L. | 117 | | King R. L. | 117 | | King R. L. | 117 | | King R. L. Mrs. | 117 | |
| 32 | | | " | " | | " | " | | " | " | | " | " | |
| 33 | | | Brooks W. H. | 300 | 600 | Brooks W. H. | 300 | 600 | Brooks W. H. | 300 | 600 | Brooks W. H. | 300 | 600 |
| 34 | | | Roberts Mrs. Annie S. | 122 | | Roberts Mrs. Annie S. | 122 | | Roberts Mrs. Annie S. | 122 | | Roberts J. A. | 100 | 250 |
| 35 | | | Pizzitello Vincenzo | 200 | 500 | Pizzitello Vincenzo | 200 | 500 | Pizzitello Vincenzo | 200 | 500 | Pizzitello Vincenzo | 200 | 500 |
| 36 | | | Frost C. W. | 125 | | Bell M. A. | 250 | | Jennings J. F. | 50 | 160 | Jennings J. F. | 50 | 160 |

SURVEY *Alford Addition*

to Ala City Ala.

SECTION.....

TOWNSHIP.....

RANGE.....

MAP RECORDED IN

Map Book..... Page.....

Form 3 S. T. C. - 28960 MARSHALL & BRUCE CO., NASHVILLE

| LOT | BLOCK | IMPROVEMENTS | 1924 | VALUE LAND | VALUE IMPTS. | 1925 | VALUE LAND | VALUE IMPTS. | 1926 | VALUE LAND | VALUE IMPTS. | 1927 | VALUE LAND | VALUE IMPTS. |
|-----|-------|--------------|---------------------|------------|--------------|-------------------|------------|--------------|-----------------------|------------|--------------|--------------------|------------|--------------|
| | 26 | | | | | | | | | | | | | |
| 5 | | | Moon L. R. | 200 | 500 | Moon L. R. | 200 | 500 | Moon L. R. | 200 | 500 | Moon L. R. | 200 | 500 |
| 6 | | | Carlson, Karl E. | 125 | | Carlson Karl E. | 125 | | Carlson Karl E. | 125 | | Carlson Karl E. | 125 | |
| 7 | | | Moss A. H. | 19 | | Moss A. H. | 19 | | Moss A. H. | 19 | | Moss A. H. | 19 | |
| 8 | | | Moss A. H. | 20 | | Moss A. H. | 20 | | Moss A. H. | 20 | | " | 20 | |
| 9 | | | McLaughren E. A. | 250 | 750 | McLaughren E. A. | 250 | 750 | McLaughren E. A. | 250 | 750 | McLaughren E. A. | 250 | 750 |
| 10 | | | Martin Mrs J. B. M. | 93 | | Martin J. B. M. | 93 | | Martin J. B. M. | 93 | | Martin J. B. M. | 93 | |
| 11 | | | Leftwich J. W. | 150 | 450 | Leftwich J. W. | 150 | 450 | Moon L. R. | 150 | 450 | Moon L. R. | 150 | 450 |
| 12 | | | Roberts Mrs Nanie | 122 | | Roberts Mrs Nanie | 122 | | Roberts Mrs Minnie S. | 122 | | Roberts Oscar A. | 100 | |
| 13 | | | Woodliff A. W. | 200 | 600 | Woodliff A. W. | 200 | 600 | Woodliff A. W. | 200 | 600 | Woodliff A. W. | 200 | 600 |
| 14 | | | Alford O. H. | 107 | | Alford O. H. | 107 | | Alford O. H. | 107 | | Alford O. H. | 107 | |
| 15 | | | Moon L. R. | 110 | 700 | Moon L. R. | 110 | 700 | Moon L. R. | 110 | 700 | Moon L. R. | 110 | 700 |
| 16 | | | Roberts Mrs Nanie | 122 | | Roberts Mrs Nanie | 122 | | Roberts Mrs Minnie S. | 122 | | Roberts Oscar A. | 100 | |
| 17 | | | Martin Mrs J. B. M. | 93 | | Martin J. B. M. | 93 | | Martin J. B. M. | 93 | | Martin J. B. M. | 93 | |
| 18 | | | " " " | 93 | | " " " | 93 | | " " " | 93 | | " " " | 93 | |
| 19 | | | " " " | 93 | | " " " | 93 | | " " " | 93 | | " " " | 93 | |
| 20 | | | " " " | 93 | | " " " | 93 | | " " " | 93 | | " " " | 93 | |
| | 28 | | | | | | | | | | | | | |
| 1 | | | Rhea Joe | 75 | | Page C. E. | 125 | | Page C. E. | 125 | | Page C. E. | 125 | |
| 2 | | | " " " | 75 | | " " " | 125 | | " " " | 125 | | " " " | 125 | |
| 3 | | | Sullins C. L. | 75 | 510 | Sullins C. L. | 75 | 510 | Sullins C. L. | 75 | 510 | Lindley Mrs. Julie | 75 | 510 |
| 4 | | | " " " | 75 | | " " " | 75 | | " " " | 75 | | " " " | 75 | |
| 5 | | | Clayton W. Y. | 60 | | Clayton W. Y. | 60 | | Clayton W. Y. | 60 | 450 | Clayton W. Y. | 60 | 450 |
| 6 | | | " " " | 60 | | " " " | 60 | | " " " | 60 | | " " " | 60 | |
| 7 | | | Alford O. H. | 108 | | Alford O. H. | 108 | | Alford O. H. | 108 | | Alford O. H. | 108 | |
| 8 | | | Goldman O. R. | 75 | | Goldman O. R. | 75 | | Goldman O. R. | 75 | | Goldman O. R. | 75 | |
| 9 | | | " " " | 75 | | " " " | 75 | | " " " | 75 | | " " " | 75 | |
| 10 | | | Alford O. H. | 108 | | Alford O. H. | 108 | | Alford O. H. | 108 | | Alford O. H. | 108 | |
| 11 | | | " " " | 108 | | " " " | 108 | | " " " | 108 | | " " " | 108 | |
| 12 | | | " " " | 108 | | " " " | 108 | | " " " | 108 | | " " " | 108 | |
| 13 | | | Roberts Mrs Nanie | 122 | | Roberts Mrs Nanie | 122 | | Roberts Mrs Minnie S. | 122 | | Roberts Oscar A. | 100 | |
| 14 | | | " " " | 122 | | " " " | 122 | | " " " | 122 | | " " " | 100 | |
| 15 | | | " " " | 122 | | " " " | 122 | | " " " | 122 | | " " " | 100 | |
| 16 | | | Martin Mrs J. B. M. | 93 | | Martin J. B. M. | 93 | | Martin J. B. M. | 93 | | Martin J. B. M. | 93 | |
| 17 | | | Moss A. H. | 20 | | Moss A. H. | 20 | | Moss A. H. | 20 | | Moss A. H. | 20 | |
| 18 | | | John, Joe | 75 | | Behannon Mrs. Hal | 100 | | Behannon Mrs. Hal | 100 | | Behannon Mrs. Hal | 100 | |
| 19 | | | Alford O. H. | 108 | | Alford O. H. | 108 | | Alford O. H. | 108 | | Alford O. H. | 108 | |
| 20 | | | John, Joe | 75 | | Behannon Mrs. Hal | 100 | | Behannon Mrs. Hal | 100 | | Behannon Mrs. Hal | 100 | |
| 21 | | | Alford O. H. | 108 | | Alford O. H. | 108 | | Alford O. H. | 108 | | Alford O. H. | 108 | |
| 22 | | | Martin Mrs J. B. M. | 93 | | Martin J. B. M. | 93 | | Martin J. B. M. | 93 | | Martin J. B. M. | 93 | |
| 23 | | | Alford O. H. | 108 | | Alford O. H. | 108 | | Alford O. H. | 108 | | Alford O. H. | 108 | |
| 24 | | | Martin Mrs J. B. M. | 93 | | Martin J. B. M. | 93 | | Martin J. B. M. | 93 | | Martin J. B. M. | 93 | |
| 25 | | | Nugra Joe | 150 | 500 | Phillips M. A. | 75 | 400 | Bares Chas | 250 | 500 | Quiles Wito | 100 | 200 |
| 26 | | | Alford O. H. | 108 | | Alford O. H. | 108 | | Alford O. H. | 108 | | Alford O. H. | 108 | |
| 27 | | | Nugra Joe | 150 | | Phillips M. A. | 75 | | Bares Chas | 250 | | Quiles Wito | 100 | |

SURVEY

Alford Addition to Ala. City, Ala.

SECTION.....

TOWNSHIP.....

RANGE.....

MAP RECORDED IN

Map Book..... Page.....

Form 3 S. T. C.—28580 MARSHALL & BRUCE CO., NASHVILLE

| LOT | BLOCK | IMPROVEMENTS | 1924 | VALUE LAND | VALUE IMPTS. | 1925 | VALUE LAND | VALUE IMPTS. | 1926 | VALUE LAND | VALUE IMPTS. | 1927 | VALUE LAND | VALUE IMPTS. |
|-----|-------|--------------|-----------------------------|------------|--------------|-----------------------------|------------|--------------|-----------------------------|------------|--------------|----------------------|------------|--------------|
| 28 | 28 | | Alford O. H. | 108 | | Alford O. H. | 108 | | Alford O. H. | 108 | | Alford O. H. | 108 | |
| 29 | | | Savage Dr. H. J. | 150 | | Savage Dr. H. J. | 150 | | Savage Dr. H. J. | 150 | | Savage Dr. H. J. | 150 | |
| 30 | | | Roberts Mrs. Annie | 122 | | Roberts Mrs. Annie | 122 | | Roberts Mrs. Annie | 122 | | Roberts Oscar A. | 100 | |
| 31 | | | Savage Dr. H. J. | 150 | | Savage Dr. H. J. | 150 | | Savage Dr. H. J. | 150 | | Savage Dr. H. J. | 150 | |
| 32 | | | Roberts Mrs. Annie | 122 | | Roberts Mrs. Annie | 122 | | Roberts Mrs. Annie | 122 | | Roberts Oscar A. | 100 | |
| 33 | | | Alford O. H. | 108 | | Alford O. H. | 108 | | Alford O. H. | 108 | | Alford O. H. | 108 | |
| 34 | | | Roberts Mrs. Annie | 122 | | Roberts Mrs. Annie | 122 | | Roberts Mrs. Annie | 122 | | Roberts Oscar A. | 100 | |
| 35 | | | Flynt Alva. | 200 | 500 | Flynt Alva. | 200 | 500 | Flynt Alva. | 200 | 500 | Flynt Alva. | 200 | 700 |
| 36 | | | Ironcalle Frank | 90 | 400 | Ironcalle Frank | 90 | 400 | Ironcalle Frank | 90 | 400 | Ironcalle Frank | 90 | 400 |
| 37 | | | " " " | 90 | | " " " | 90 | | " " " | 90 | | " " " | 90 | |
| 38 | | | Riley J. F. | 200 | 600 | Hood J. E. | 200 | 600 | Hood J. E. | 200 | | Emerson James | 200 | 400 |
| 39 | | | Davis Jno. M. | 150 | 500 | Davis John M. | 150 | 500 | Davis John M. | 150 | 150 | Davis John M. | 150 | 150 |
| 40 | | | Chicarella J. B. | 450 | | Chicarella J. B. | 450 | | Chicarella J. B. | 450 | | Chicarella J. B. | 450 | |
| 41 | | | Alford O. H. | 108 | | Alford O. H. | 108 | | Alford O. H. | 108 | | Alford O. H. | 108 | |
| 42 | | | Shahan A. E. | 100 | | Shahan A. E. | 100 | | Shahan A. E. | 100 | | Shahan A. E. | 100 | |
| 43 | | | Bell W. A. | 300 | | Bell W. A. | 300 | | Bell W. A. | 300 | | Bell W. A. | 300 | |
| 44 | | | " " " | 300 | | " " " | 300 | | " " " | 300 | | " " " | 300 | |
| 45 | | | Savage Dr. H. J. | 150 | | Savage Dr. H. J. | 150 | | Savage Dr. H. J. | 150 | | Savage Dr. H. J. | 150 | |
| 46 | | | " " " | 150 | | " " " | 150 | | " " " | 150 | | " " " | 150 | |
| 47 | | | " " " | 150 | | " " " | 150 | | " " " | 150 | | " " " | 150 | |
| 1 | 29 | | Dewell N. H. & J. C. Rogers | 150 | | Dewell N. H. & J. C. Rogers | 150 | | Dewell N. H. & J. C. Rogers | 100 | | Dewell Catherine B | 100 | |
| 2 | | | " " " | 150 | | " " " | 150 | | " " " | 150 | | " " " | 150 | |
| 3 | | | Tagliola, Daliso | 100 | 400 | Tagliola, Daliso | 100 | 400 | Tagliola, Daliso | 100 | 400 | Tagliola, Daliso | 100 | 400 |
| 4 | | | Bellenger W. E. | 100 | | Bellenger W. E. | 100 | | Bellenger W. E. | 100 | | Bellenger W. E. | 100 | |
| 5 | | | Tagliola, Fabiano | 150 | | Tagliola, Fabiano | 150 | | Tagliola, Fabiano | 150 | | Tagliola, Fabiano | 150 | |
| 6 | | | Wood Miss Hattie Mae | 90 | | Wood Miss Hattie Mae | 90 | | Wood Miss Hattie Mae | 90 | | Wood Miss Hattie Mae | 90 | |
| 7 | | | Campbell W. H. | 120 | | Duck Noll Bank | 120 | | Campbell W. H. | 120 | | Campbell W. H. | 120 | |
| 8 | | | Nixon F. D. | 120 | 400 | Nixon F. D. | 120 | 400 | Nixon F. D. | 120 | 400 | Nixon F. D. | 120 | 400 |
| 9 | | | " " " | 120 | 400 | " " " | 120 | 400 | " " " | 120 | 400 | " " " | 120 | 400 |
| 10 | | | " " " | 120 | 400 | " " " | 120 | 400 | " " " | 120 | 400 | " " " | 120 | 400 |
| 11 | | | Alford O. H. | 108 | | Alford O. H. | 108 | | Alford O. H. | 108 | | Alford O. H. | 108 | |
| 12 | | | Moss A. H. | 20 | | Moss A. H. | 20 | | Moss A. H. | 20 | | Moss A. H. | 20 | |
| 13 | | | Alford O. H. | 108 | | Alford O. H. | 108 | | Alford O. H. | 108 | | Alford O. H. | 108 | |
| 14 | | | " " " | 108 | | " " " | 108 | | " " " | 108 | | " " " | 108 | |
| 15 | | | " " " | 108 | | " " " | 108 | | " " " | 108 | | " " " | 108 | |
| 16 | | | Roberts Mrs. Annie | 122 | | Roberts Mrs. Annie | 122 | | Roberts Mrs. Annie | 108 | | Roberts Chas. M. | 100 | |
| 17 | | | Moss A. H. | 20 | | Moss A. H. | 20 | | Moss A. H. | 20 | | Brooks C. E. | 90 | 120 |
| 18 | | | Alford O. H. | 108 | | Alford O. H. | 108 | | Alford O. H. | 108 | | Alford O. H. | 108 | |
| 19 | | | Kilgore W. F. | 470 | 320 | Kilgore W. F. | 100 | | Brooks C. E. & W. L. Dye | 90 | | Brooks & Dye | 90 | 200 |
| 20 | | | Alford O. H. | 108 | | Alford O. H. | 108 | | Alford O. H. | 108 | | Alford O. H. | 108 | |
| 21 | | | Bayne E. G. | 75 | | Bayne E. G. | 75 | | Bayne E. G. | 75 | | Dye W. L. | 125 | 250 |
| 22 | | | Salvatore Burmano | 200 | 700 | Salvatore Burmano | 200 | 700 | Salvatore Burmano | 200 | 700 | Salvatore Burmano | 200 | 700 |
| 23 | | | Bayne E. G. | 75 | | Bayne E. G. | 75 | | Bayne E. G. | 75 | | Dye W. L. | 125 | 250 |
| 24 | | | Salvatore Burmano | 200 | | Salvatore Burmano | 200 | | Salvatore Burmano | 200 | | Salvatore Burmano | 200 | |

SURVEY *Record Addition to Ala. Co. Ala*

SECTION.....

TOWNSHIP.....

RANGE.....

MAP RECORDED IN

Map Book..... Page.....

Form 3 S. T. C. - 2890 MARSHALL & BRUCE CO., NASHVILLE

| LOT | BLOCK | IMPROVEMENTS | 1924 | VALUE LAND | VALUE IMPTS. | 1925 | VALUE LAND | VALUE IMPTS. | 1926 | VALUE LAND | VALUE IMPTS. | 1927 | VALUE LAND | VALUE IMPTS. |
|-----|-------|--------------|--|------------|--------------|--|------------|--------------|--|------------|--------------|--|------------|--------------|
| 25 | 29 | | Martin Mrs M J B | 93 | | Martin Mrs M J B | 93 | | Martin J B M | 93 | | Martin J L M & B M | 93 | |
| 26 | | | Roberts Mrs Nanie | 122 | | Roberts Mrs Nanie | 122 | | Roberts Mrs Minnie S | 122 | | Roberts Gaines O | 100 | |
| 27 | | | Alford O H | 108 | | Alford O H | 108 | | Alford O H | 108 | | Alford O H | 108 | |
| 28 | | | Roberts Mrs Nanie | 122 | | Roberts Mrs Nanie | 122 | | Roberts Mrs Minnie S | 122 | | Roberts Gaines O | 100 | |
| 29 | | | Alford O H | 108 | | Alford O H | 108 | | Alford O H | 108 | | Alford O H | 108 | |
| 30 | | | Damico L | 150 | 300 | Damico L | 150 | 300 | Damico L | 150 | 300 | Damico L | 150 | 300 |
| 31 | | | Alford O H | 108 | | Alford O H | 108 | | Alford O H | 108 | | Alford O H | 108 | |
| 32 | | | Martin Mrs J B M | 93 | | Damico L | 90 | | Damico L | 90 | | Damico L | 90 | |
| 33 | | | St Hagin J J St Kyle Real Estate & Building Co. | 200 225 | 500 1600 | St Hagin J J St Kyle Real Estate & Building Co. | 200 225 | 500 1600 | St Hagin J J St Kyle Real Estate & Building Co. | 200 225 | 500 1600 | St Hagin J J St Kyle Real Estate & Building Co. | 200 225 | 500 1600 |
| 34 | | | Johns John | 150 | 300 | Johns John | 150 | 300 | Johns John | 150 | 300 | Johns Mrs Josie | 150 | 300 |
| 35 | | | " | 150 | | " | 150 | | " | 150 | | " | 150 | |
| 36 | | | Moss A H | 20 | | Moss A H | 20 | | Moss A H | 20 | | Moss A H | 20 | |
| 37 | | | " | 20 | | " | 20 | | " | 20 | | " | 20 | |
| 38 | | | Roberts Mrs Nanie | | | Roberts Mrs Nanie | 122 | | Roberts Mrs Minnie S | 122 | | Roberts Gaines O | 100 | |
| 39 | | | " | | | " | 122 | | " | 122 | | " | 100 | |
| 40 | | | Monroe J J | 350 | 220 | Monroe J J | 300 | 400 | Monroe Mrs Ned | 300 | 400 | Monroe Mrs Ruby | 300 | 400 |
| 41 | | | | | | Morton J C | 200 | 400 | Morton J C | 200 | 400 | Morton J C | 200 | 400 |
| 42 | | | Walls D L & wife | 200 | 420 | Walls D L & wife | 200 | 420 | Walls D L & wife | 200 | 420 | Walls D L & wife | 200 | 600 |
| | 31 | | | | | | | | | | | | | |
| 1 | | | Stancil Amanda E Phillips W O | 100 150 | 400 400 | Stancil Amanda E Phillips W O | 100 150 | 400 400 | Stancil Amanda E Phillips W O | 100 150 | 400 400 | Stancil Amanda E Phillips W O | 100 150 | 400 400 |
| 2 | | | Clark W W | 250 | 1400 | Clark W W | 250 | 1000 | Clark W W | 250 | 1000 | Clark C E | 400 | 800 |
| 3 | | | Moss A H | 20 | | Moss A H | 20 | | Moss A H | 20 | | Moss A H | 20 | |
| 4 | | | Clark W W | 250 | 1500 | Clark W W | 250 | 900 | | | | Anthony J H (conced) | 300 | 900 |
| 5 | | | Martin Mrs M J B | 93 | | Martin Mrs M J B | 93 | | Martin J B M | 93 | | Martin J L M & B M | 93 | |
| 6 | | | Moss A H | 20 | | Moss A H | 20 | | Moss A H | 20 | | Moss A H | 20 | |
| 7 | | | Moss A H | 20 | | " | 20 | | " | 20 | | " | 20 | |
| 8 | | | Contrell Dr W J | 100 | 300 | Contrell Dr W J | 100 | 300 | Contrell Dr W J | 100 | 300 | Contrell Dr W J | 100 | 300 |
| 9 | | | Phillips W C | 200 | 290 | Phillips W C | 200 | 290 | Phillips W C | 200 | 290 | Phillips W C | 200 | 290 |
| 10 | | | Riley Mrs Emma | 100 | 300 | Riley Mrs Emma | 100 | 300 | Riley Mrs Emma | 100 | 300 | Riley Mrs Emma | 100 | 300 |
| 11 | | | | | | | | | | | | | | |
| 12 | | | Penny Mrs Susie A | 200 | 400 | Penny Mrs Susie A | 200 | 400 | Penny Mrs Susie A | 200 | 400 | Mrs Linden L L | 200 | 400 |
| 13 | | | Roberts Mrs Nanie | 122 | | Roberts Mrs Nanie | 122 | | Roberts Mrs Minnie S | 122 | | Roberts J O | 100 | 250 |
| 14 | | | Moss A H | 20 | | Moss A H | 20 | | Moss A H | 20 | | Leftwich M L | 220 | |
| 15 | | | Guice Mrs C L | 150 | 450 | Guice Mrs C L | 150 | 450 | Guice Mrs C L | 150 | 450 | Guice Mrs C L | 150 | 450 |
| 16 | | | Moss L R | 200 | 800 | Moss L R | 200 | 800 | Leftwich M L | 150 | 450 | Leftwich M L | 150 | |
| 17 | | | Roberts Mrs Nanie | 122 | | Roberts Mrs Nanie | 122 | | Roberts Mrs Minnie S | 122 | | Roberts J O | 100 | 250 |
| 18 | | | Moss A H | 20 | | Leftwich M L | 150 | 2000 | Leftwich M L | 150 | 2000 | Leftwich M L | 75 | 1650 |
| 19 | | | Woodcliff P W Lefwich A W | 150 100 | 1500 250 | Woodcliff P W Lefwich A W | 150 100 | 250 | Woodcliff P W Lefwich A W | 150 100 | 250 | Woodcliff P W Lefwich A W | 100 | 250 |
| 20 | | | Leftwich A W | 200 | 800 | Leftwich A W | 200 | 800 | Leftwich A W | 200 | 800 | Leftwich A W | 200 | 800 |
| | 32 | | | | | | | | | | | | | |
| 1 | | | Riley John H & Liddell | 100 | 500 | Riley John H & Liddell | 100 | 500 | Riley John H & Liddell | 100 | 500 | Riley John H & Liddell | 100 | 500 |
| 2 | | | Moss A H | 20 | | House & Brooks | 250 | | House & Brooks | 250 | | House & Brooks | 250 | |
| 3 | | | Roberts Mrs Nanie | 122 | | Roberts Mrs Nanie | 122 | | Roberts Mrs Minnie S | 122 | | Roberts J O | 100 | 250 |
| 4 | | | Moss A H | 20 | | House & Brooks | 250 | | House & Brooks | 250 | | House & Brooks | 250 | |
| 5 | | | Roberts Mrs Nanie | 122 | | Roberts Mrs Nanie | 122 | | Roberts Mrs Minnie S | 122 | | Roberts Gaines O | 100 | |

SURVEY *Reford Addition to Ma City Ma*

SECTION.....

TOWNSHIP.....

RANGE.....

MAP RECORDED IN

Map Book..... Page.....

Form 3 S. T. C. - 28580 MARSHALL & BRUCE CO., NASHVILLE

| LOT | BLOCK | IMPROVEMENTS | 1924 | VALUE LAND | VALUE IMPTS. | 1925 | VALUE LAND | VALUE IMPTS. | 1926 | VALUE LAND | VALUE IMPTS. | 1927 | VALUE LAND | VALUE IMPTS. |
|-----|-------|--------------|-----------------------|------------|--------------|-----------------------|------------|--------------|-----------------------|------------|--------------|-----------------------|------------|--------------|
| 6 | 32 | | Stewart Mrs. R. W. | 100 | 450 | Stewart Mrs. R. W. | 100 | 450 | Stewart Mrs. R. W. | 100 | 450 | McKee R. J. | 100 | 450 |
| 7 | | | Sullins L. L. | 145 | | Sullins L. L. | 145 | | Hollandsworth J. D. | 120 | | Hollandsworth J. D. | 120 | |
| 8 | | | Simmons C. C. | 100 | 350 | Simmons C. C. | 100 | 350 | Simmons C. C. | 100 | 350 | Simmons C. C. | 100 | 350 |
| 9 | | | Sanders Dr. F. P. Mrs | 80 | | Sanders Dr. F. P. Mrs | 80 | | Sanders Dr. F. P. Mrs | 80 | | Sanders Dr. F. P. Mrs | 80 | |
| | | | Meharg R. L. + W. D. | 10 | | Meharg R. L. + W. D. | 10 | | Meharg R. L. + W. D. | 10 | | Meharg R. L. + W. D. | 10 | |
| 10 | | | Nixon F. D. | 200 | 600 | Nixon F. D. | 200 | 600 | Nixon F. D. | 200 | 600 | Nixon F. D. | 200 | 600 |
| 11 | | | Moss A. H. | 20 | | Moss A. H. | 20 | | Moss A. H. | 20 | | Fleming J. C. | 100 | |
| 12 | | | Roberts Mrs. Nanie | 122 | | Roberts Mrs. Nanie | 122 | | Roberts Mrs. Nanie | 122 | | Roberts J. O. | 100 | 250 |
| 13 | | (myers) | Mullins G. R. | 115 | | Mullins G. R. | 100 | | Mullins G. R. | 100 | | Mullins G. R. | 100 | |
| | | | Shandler Wm | 30 | | Shandler Wm | 1150 | | Shandler Wm | 1150 | | Myers H. B. | 100 | |
| 14 | | | Hughes Mrs. D. E. | 190 | 350 | Hughes Mrs. D. E. | 190 | 350 | Hughes Mrs. D. E. | 190 | 350 | Hughes D. E. East | 190 | 350 |
| 15 | | | Roberts Mrs. Nanie | 122 | | Roberts Mrs. Nanie | 122 | | Roberts Mrs. Nanie | 122 | | Roberts Chas M | 100 | |
| 16 | | | Alford O. H. | 108 | | Alford O. H. | 108 | | Alford O. H. | 108 | | Alford O. H. | 108 | |
| 17 | | | Roberts Mrs. Nanie | 122 | | Roberts Mrs. Nanie | 122 | | Roberts Mrs. Nanie | 122 | | Roberts J. O. | 100 | 250 |
| 18 | | | Williams W. L. | 250 | 750 | Williams W. L. | 250 | 750 | Williams W. L. | 250 | 750 | Williams W. L. | 250 | 750 |
| 1 | 33 | | Smith D. F. | 400 | 700 | Smith D. F. | 400 | 700 | Smith D. F. | 400 | 700 | Smith D. F. | 250 | 1000 |
| 2 | | | Roberts Mrs. Nanie | 122 | | Roberts Mrs. Nanie | 122 | | Roberts Mrs. Nanie | 122 | | Roberts J. O. | 100 | 250 |
| 3 | | | Smith D. F. | 200 | 750 | Smith D. F. | 200 | 750 | Smith D. F. | 200 | 750 | Smith D. F. | 200 | 850 |
| 4 | | | Epley J. H. | 200 | 500 | Epley J. H. | 200 | 500 | Epley J. H. | 200 | 500 | Epley J. H. | 200 | 500 |
| 5 | | | Roberts Mrs. Nanie | 122 | | Roberts Mrs. Nanie | 122 | | Roberts Mrs. Nanie | 122 | | Roberts Oscar A | 100 | |
| 6 | | | Moss A. H. | 20 | | Moss A. H. | 20 | | Moss A. H. | 20 | | Moss A. H. | 20 | |
| 7 | | | Alford O. H. | 108 | | Alford O. H. | 108 | | Alford O. H. | 108 | | Alford O. H. | 108 | |
| 8 | | | Moss A. H. | 20 | | Moss A. H. | 20 | | Moss A. H. | 20 | | Moss A. H. | 20 | |
| 9 | | | " " " | 20 | | " " " | 20 | | " " " | 20 | | " " " | 20 | |
| 10 | | | Frazier W. E. | 195 | | Frazier W. E. | 150 | | Frazier W. E. | 150 | | Frazier W. E. | 150 | |
| 11 | | | McJunkins B. E. | 100 | 480 | McJunkins B. E. | 100 | 480 | McJunkins B. E. | 100 | 480 | McJunkins B. E. | 200 | 800 |
| 12 | | | Young Mrs. Lydia | 100 | 300 | Young Mrs. Lydia | 100 | 300 | Young Mrs. Lydia | 100 | 300 | Young Mrs. Lydia | 100 | 300 |
| 13 | | | Moss A. H. | 20 | | Moss A. H. | 20 | | Moss A. H. | 20 | | Muskett W. A. | 180 | |
| 14 | | | Luther Mrs. Carrie | 250 | | Luther Mrs. Carrie | 250 | | Luther Mrs. Carrie | 250 | | Luther Mrs. Carrie | 250 | |
| 15 | | | Muskett W. A. | 200 | 400 | Muskett W. A. | 200 | 400 | Muskett W. A. | 200 | 400 | Muskett W. A. | 200 | 400 |
| 16 | | | Wyrick Miss Nora | 200 | 800 | Wyrick Miss Nora | 200 | 800 | Wyrick Miss Nora | 200 | 800 | Wyrick Miss Nora | 200 | 800 |
| 1 | 34 | | Moss A. H. | 20 | | Moss A. H. | 20 | | Moss A. H. | 20 | | Moss A. H. | 20 | |
| 2 | | | Martin Mrs. J. B. M. | 93 | | Martin Mrs. J. B. M. | 93 | | Martin Mrs. J. B. M. | 93 | | Martin J. L. M. B. M. | 93 | |
| 3 | | | Moss A. H. | 20 | | Moss A. H. | 20 | | Moss A. H. | 20 | | Moss A. H. | 20 | |
| 4 | | | Martin Mrs. J. B. M. | 93 | | Martin Mrs. J. B. M. | 93 | | Martin Mrs. J. B. M. | 93 | | Martin J. L. M. B. M. | 93 | |
| 5 | | | Roberts Mrs. Nanie | 122 | | Roberts Mrs. Nanie | 122 | | Roberts Mrs. Nanie | 122 | | Roberts Oscar A | 100 | |
| 6 | | | Martin Mrs. J. B. M. | 93 | | Martin Mrs. J. B. M. | 93 | | Martin Mrs. J. B. M. | 93 | | Martin J. L. M. B. M. | 93 | |
| 7 | | | Alford O. H. | 108 | | Alford O. H. | 108 | | Alford O. H. | 108 | | Alford O. H. | 108 | |
| 8 | | | Roberts Mrs. Nanie | 122 | | Roberts Mrs. Nanie | 122 | | Roberts Mrs. Nanie | 122 | | Roberts Gainer O. | 100 | |
| 9 | | | Alford O. H. | 108 | | Alford O. H. | 108 | | Alford O. H. | 108 | | Alford O. H. | 108 | |
| 10 | | | Roberts Mrs. Nanie | 122 | | Roberts Mrs. Nanie | 122 | | Roberts Mrs. Nanie | 122 | | Roberts Gainer O. | 100 | |
| 11 | | | Alford O. H. | 108 | | Alford O. H. | 108 | | Alford O. H. | 108 | | Alford O. H. | 108 | |
| 12 | | | " " " " | 108 | | " " " " | 108 | | " " " " | 108 | | " " " " | 108 | |
| 13 | | | Boman J. H. | 160 | 800 | Boman J. H. | 160 | 800 | Boman J. H. | 160 | 800 | Boman J. H. | 160 | 800 |
| 14 | | | Roberts Mrs. Nanie | 122 | | Roberts Mrs. Nanie | 122 | | Roberts Mrs. Nanie | 122 | | Roberts J. O. | 100 | 250 |

SURVEY *Leford Addition to Ala Ct. Sec.*

SECTION _____

TOWNSHIP _____

RANGE _____

MAP RECORDED IN _____

Map Book _____ Page _____

FORM 3 S. T. C. - 28360 MARSHALL & BRUCE CO., HANWILLE

| LOT | BLÖCK | IMPROVEMENTS | 1924 | VALUE LAND | VALUE IMPTS. | 1925 | VALUE LAND | VALUE IMPTS. | 1926 | VALUE LAND | VALUE IMPTS. | 1927 | VALUE LAND | VALUE IMPTS. |
|-----|-------|--------------|---------------------------|------------|--------------|------------------------------|------------|--------------|------------------------------|------------|--------------|------------------------------|------------|--------------|
| 15 | 34 | | Roberts Mrs. Nannie | 122 | | Roberts Mrs. Nannie | 122 | | Roberts Mrs. Nannie | 122 | | Boniam J. H. | 75 | |
| 16 | | | Moss A. H. | 20 | | Moss A. H. | 20 | | Moss A. H. | 20 | | Moss A. H. | 20 | |
| 17 | | | Roberts Mrs. Nannie | 122 | | Roberts Mrs. Nannie | 122 | | Roberts Mrs. Nannie | 122 | | Roberts Oscar A. | 100 | |
| 18 | | | Meeks J. L. | 50 | | Mullins J. R. Meeks J. L. | 150 50 | | Mullins J. R. Meeks J. L. | 150 50 | | Mullins J. R. Meeks J. L. | 150 50 | |
| 19 | | | Moss A. H. | 20 | | Moss A. H. | 20 | | Moss A. H. | 20 | | Moss A. H. | 20 | |
| 20 | | | Martin Mrs. J. B. M. | 93 | | Martin Mrs. J. B. M. | 93 | | Martin Mrs. J. B. M. | 93 | | Martin Mrs. J. B. M. | 93 | |
| 21 | | | Nears Sandy | 200 | 800 | Nears Sandy | 200 | 800 | Nears Sandy | 200 | 800 | Nears Sandy | 200 | 800 |
| 22 | | | Campfire Chas. N. | 150 | | Campfire Chas. N. | 150 | | Campfire Chas. N. | 150 | | Campfire Chas. N. | 150 | |
| 23 | | | Nears Sandy | 300 | | Nears Sandy | 300 | | Nears Sandy | 300 | | Nears Sandy | 300 | 800 |
| 24 | | | Campfire Chas. N. | 150 | 1200 | Campfire Chas. N. | 150 | 1200 | Campfire Chas. N. | 150 | 1200 | Campfire Chas. N. | 150 | 1200 |
| | 35 | | | | | | | | | | | | | |
| 1 | | | Hood W. S. | 50 | 1480 | Hood W. S. | 50 | 1480 | Bell W. A. | 50 | 1480 | Bell W. A. | 50 | 1480 |
| 2 | | | Leftrich J. W. | 50 | | Mynick Hannah L. B. | 90 | | Wilbanks W. H. | 30 | 140 | Wilbanks W. H. | 50 | 1200 |
| 3 | | | Hood W. S. | 50 | | Hood W. S. | 50 | | Bell W. A. | 50 | | Bell W. A. | 50 | |
| 4 | | | Leftrich J. W. | 50 | | Mynick Hannah L. B. | 90 | | Wilbanks W. H. | 30 | | Wilbanks W. H. | 50 | |
| 5 | | | Hood W. S. | 50 | | Hood W. S. | 50 | | Bell W. A. | 50 | | Bell W. A. | 50 | |
| 6 | | | Miller J. S. | 68 | | Miller J. S. | 70 | | Wilbanks W. H. | 50 | | Wilbanks W. H. | 50 | |
| 7 | | | Hood W. S. | 50 | | Hood W. S. | 50 | | Bell W. A. | 50 | | Bell W. A. | 50 | |
| 8 | | | Moss A. H. | 20 | | Moss A. H. | 20 | | Groves J. B. | 100 | | Gippins A. N. | 200 | |
| 9 | | | Alford O. H. | 108 | | Alford O. H. | 108 | | Alford O. H. | 108 | | Alford O. H. | 108 | |
| 10 | | | Moss A. H. | 20 | | Moss A. H. | 20 | | Groves J. B. | 100 | | Gippins A. N. | 200 | |
| 11 | | | Alford O. H. | 108 | | Alford O. H. | 108 | | Alford O. H. | 108 | | Alford O. H. | 108 | |
| 12 | | | Leftrich A. W. | 100 | | Leftrich A. W. | 100 | | Leftrich A. W. | 100 | | Leftrich A. W. | 100 | |
| 13 | | | Wonnack K. A. & R. J. | 120 | 100 | Wonnack K. A. & R. J. | 120 | 100 | Wonnack K. A. & R. J. | 200 | 500 | Wonnack K. A. & R. J. | 150 | 150 |
| 14 | | | Leftrich A. W. | 100 | | Leftrich A. W. | 100 | | Leftrich A. W. | 100 | | Leftrich A. W. | 100 | |
| 15 | | | Moss A. H. | 20 | | Moss A. H. | 10 | | Moss A. H. | 10 | | Mojine B. L. | 60 | |
| 16 | | | Roberts Mrs. Nannie | 122 | | Roberts Mrs. Nannie | 122 | | Roberts Mrs. Nannie | 122 | | Roberts G. A. | 100 | |
| 17 | | | Moss A. H. | 20 | | Moss A. H. | 20 | | Moss A. H. | 20 | | Mojine B. L. | 60 | |
| 18 | | | Roberts Mrs. Nannie | 122 | | Roberts Mrs. Nannie | 122 | | Roberts Mrs. Nannie | 122 | | Roberts Oscar A. | 100 | |
| | 36 | | | | | | | | | | | | | |
| 1 | | | Alford O. H. | 108 | | Alford O. H. | 108 | | Alford O. H. | 108 | | Alford O. H. | 108 | |
| 2 | | | " " | 108 | | " " | 108 | | " " | 108 | | " " | 108 | |
| 3 | | | Alford O. H. | 108 | | Alford O. H. | 108 | | Alford O. H. | 108 | | Alford O. H. | 108 | |
| 4 | | | " " | 108 | | " " | 108 | | " " | 108 | | " " | 108 | |
| 5 | | | Hood W. S. | 50 | | Hood W. S. | 50 | | Bell W. A. | 50 | | Bell W. A. | 50 | |
| 6 | | | " " " | 50 | | " " " | 50 | | Bell W. A. | 50 | | " " " | 50 | |
| | 37 | | | | | | | | | | | | | |
| 1 | | | Light William A. | 100 | 1200 | Light William A. | 100 | 1200 | Light Wm A. | 100 | 1200 | Light Wm A. | 100 | 1200 |
| 2 | | | " " " | 100 | | " " " | 100 | | " " " | 100 | | " " " | 100 | |
| 3 | | | 1/2 Gads Loan & Trust Co. | 125 | | 1/2 Gads Loan & Trust Co. | 125 | | 1/2 Gads Loan & Trust Co. | 125 | | 1/2 Gads Loan & Trust Co. | 125 | |
| 4 | | | Woodliff A. W. | 100 | | Woodliff A. W. | 100 | | Woodliff A. W. | 100 | | Woodliff A. W. | 100 | |
| 5 | | | " " " | 100 | | " " " | 100 | | " " " | 100 | | " " " | 100 | |
| 6 | | | 1/2 Gads Loan & Trust Co. | 100 | | 1/2 Gads Loan & Trust Co. | 100 | | 1/2 Gads Loan & Trust Co. | 100 | | 1/2 Gads Loan & Trust Co. | 100 | |
| 7 | | | Moon R. P. | 150 | | Moon R. P. | 150 | | Moon R. P. | 150 | | Moon R. P. | 150 | |
| 8 | | | Butcher C. P. | 100 | | Butcher C. P. | 100 | | Butcher C. P. | 100 | | Butcher C. P. | 100 | |
| 9 | | | Moss A. H. | 20 | | Moss A. H. | 140 | | Moss A. H. | 20 | 800 | Moss A. H. | 20 | 800 |
| 10 | | | " " " | 20 | | " " " | 140 | | " " " | 20 | 400 | " " " | 20 | 400 |
| 11 | | | " " " | 20 | | " " " | 140 | | " " " | 20 | 400 | " " " | 20 | 400 |
| 12 | | | Shampton James W. | 200 | | Shampton James W. | 200 | | Shampton James W. | 200 | | Shampton James W. | 200 | |

SURVEY

Reford Addition to Sta. City Sta.

SECTION.....

TOWNSHIP.....

RANGE.....

MAP RECORDED IN

Map Book..... Page.....

Form 3 S. T. C. - 28960 MARSHALL & BRUCE CO., NASHVILLE

| LOT | BLOCK | IMPROVEMENTS | 1924 | VALUE LAND | VALUE IMPTS. | 1925 | VALUE LAND | VALUE IMPTS. | 1926 | VALUE LAND | VALUE IMPTS. | 1927 | VALUE LAND | VALUE IMPTS. |
|-----|-------|--------------|----------------------------|------------|--------------|----------------------------|------------|--------------|----------------------------|------------|--------------|----------------------------|------------|--------------|
| 10 | 37 | | Sharpton James W. | 200 | | Sharpton James W. | 200 | 450 | Sharpton Jas. W. | 200 | 450 | Sharpton Jas W | 200 | 450 |
| 11 | | | Roberts Mrs. Annie | 122 | | Roberts Mrs. Annie | 122 | | Roberts Mrs. Annie S | 122 | | Roberts Oscar A | 100 | |
| 12 | | | M ^{rs} Cord E. O. | 53 | | M ^{rs} Cord E. O. | 53 | | M ^{rs} Cord E. O. | 53 | | M ^{rs} Cord E. O. | 53 | |
| 13 | | | " | 53 | | " | 53 | | " | 53 | | " | 53 | |
| 14 | | | Light William A. | 35 | | Light William A. | 35 | | Light Wm A | 35 | | Light Wm A | 35 | |
| 15 | | | " | 35 | | " | 35 | | " | 35 | | " | 35 | |
| 16 | | | Roberts Mrs. Annie | 122 | | Roberts Mrs. Annie S | 122 | | Roberts Mrs. Annie S | 122 | | Roberts Gaius O | 100 | |
| 17 | | | " | 122 | | " | 122 | | " | 122 | | " | 100 | |
| 18 | | | Alford O. H. | 108 | | Alford O. H. | 108 | | Alford O. H. | 108 | | M ^{rs} Cord E. O. | 60 | |
| 19 | | | " | 108 | | " | 108 | | " | 108 | | " | 60 | |
| 20 | | | M ^{rs} Cord E. O. | 54 | | M ^{rs} Cord E. O. | 54 | | M ^{rs} Cord E. O. | 54 | | M ^{rs} Cord Frank | 60 | |
| 21 | | | Martin Mrs. J. B. M. | 93 | | Martin Mrs. J. B. M. | 93 | | Martin J. B. M. | 93 | | Martin J. L. M. B. M. | 93 | |
| | 38 | | | | | | | | | | | | | |
| 1 | | | Martin Mrs. J. B. M. | 93 | | Martin Mrs. J. B. M. | 93 | | Martin J. B. M. | 93 | | Martin J. L. M. B. M. | 93 | |
| 2 | | | " | 93 | | " | 93 | | " | 93 | | " | 93 | |
| 3 | | | Sims G. W. | 20 | | Sims G. W. | 20 | | Sims G. W. | 20 | | Sims G. W. | 20 | |
| 4 | | | " | 20 | | " | 20 | | " | 20 | | " | 20 | |
| 5 | | | Martin Mrs. J. B. M. | 93 | | Martin Mrs. J. B. M. | 93 | | Neal J. B. | 150 | 350 | Neal J. B. | 150 | 350 |
| 6 | | | Moss A. H. | 20 | | Moss A. H. | 20 | | Alford O. H. | 108 | | Alford O. H. | 108 | |
| 7 | | | Alford O. H. | 108 | | Alford O. H. | 108 | | Neal J. B. | 150 | | Neal J. B. | 150 | |
| 8 | | | Mitchell R. A. | 200 | | Mitchell R. A. | 200 | | Alford O. H. | 108 | | Alford O. H. | 108 | |
| 9 | | | " | 200 | | " | 200 | | Mitchell R. A. | 200 | | Mitchell R. A. | 200 | |
| 10 | | | Martin Mrs. J. B. M. | 93 | | Martin Mrs. J. B. M. | 93 | | " | 200 | | " | 200 | |
| 11 | | | " | 93 | | " | 93 | | Martin J. B. M. | 93 | | Martin J. L. M. B. M. | 93 | |
| 12 | | | " | 93 | | " | 93 | | " | 93 | | " | 93 | |
| 13 | | | Roberts Mrs. Annie | 122 | | Roberts Mrs. Annie | 122 | | " | 93 | | " | 93 | |
| 14 | | | " | 122 | | " | 122 | | Roberts Mrs. Annie S | 122 | | Roberts Oscar A | 100 | |
| 15 | | | " | 122 | | " | 122 | | " | 122 | | " | 100 | |
| 16 | | | " | 122 | | " | 122 | | " | 122 | | Roberts Chas M | 100 | |
| 17 | | | Moss A. H. | 20 | | Moss A. H. | 20 | | " | 122 | | " | 100 | |
| 18 | | | " | 20 | | " | 20 | | Moss A. H. | 20 | | Moss A. H. | 20 | |
| | 39 | | | | | | | | " | 20 | | " | 20 | |
| 1 | | | Roberts Mrs. Annie | 122 | | Roberts Mrs. Annie | 122 | | Roberts Mrs. Annie S | 122 | | Roberts Gaius O | 100 | |
| 2 | | | " | 122 | | " | 122 | | " | 122 | | " | 100 | |
| 3 | | | " | 122 | | " | 122 | | " | 122 | | " | 100 | |
| 4 | | | Alford O. H. | 108 | | Alford O. H. | 108 | | Alford O. H. | 108 | | Alford O. H. | 108 | |
| 5 | | | " | 108 | | " | 108 | | " | 108 | | " | 108 | |
| 6 | | | Hubbard W. L. | 30 | | Hubbard W. L. | 30 | | Hubbard W. L. | 30 | | Dupree J. B. | 30 | |
| 7 | | | " | 30 | | " | 30 | | " | 30 | | " | 30 | |
| 8 | | | " | 30 | | " | 30 | | " | 30 | | " | 30 | |
| 9 | | | Roberts Mrs. Annie | 122 | | Roberts Mrs. Annie | 122 | | Roberts Mrs. Annie S | 122 | | Roberts Chas M | 100 | |
| 10 | | | Blissett + Roberts | 58 | | Dupree J. B. | 100 | 300 | Dupree J. B. | 100 | 300 | Dupree J. B. | 100 | 300 |
| 11 | | | " | 57 | | " | 100 | | " | 100 | | " | 100 | |
| 12 | | | Moss A. H. | 20 | | Leftwich J. W. | 60 | 400 | Leftwich J. W. | 60 | 400 | Leftwich J. W. | 60 | 400 |

SURVEY *Reford Addition to Ala. City, Ala.*

SECTION.....

MAP RECORDED IN

TOWNSHIP.....

RANGE.....

Map Book..... Page.....

Form 3 S. T. C. - 28960 MARSHALL & BRUCE CO., NASHVILLE

| LOT | BLOCK | IMPROVEMENTS | 1924 VALUE LAND | 1924 VALUE IMPTS. | 1925 VALUE LAND | 1925 VALUE IMPTS. | 1926 VALUE LAND | 1926 VALUE IMPTS. | 1927 VALUE LAND | 1927 VALUE IMPTS. |
|-----|-------|--------------------|-----------------------|-------------------------|-----------------------|-------------------------|-----------------------|-------------------------|-----------------------|-------------------------|
| 13 | 39 | Moss A. H. | 20 | | Leftwich J. W. | 60 200 | Leftwich J. W. | 60 200 | Leftwich J. W. | 60 200 |
| 14 | | " " " | 20 | | " " " | 60 200 | " " " | 60 200 | Leftwich J. W. | 60 200 |
| 15 | | Snellgrove J. A. | 100 | | Snellgrove J. A. | 100 | Snellgrove J. A. | 100 | Snellgrove J. A. | 100 |
| 16 | | " " " | 100 | | " " " | 100 | " " " | 100 | " " " | 100 |
| 17 | | Alford O. H. | 108 | | Alford O. H. | 108 | Alford O. H. | 108 | Alford O. H. | 108 |
| 18 | | " " " | 108 | | " " " | 108 | " " " | 108 | " " " | 108 |
| 19 | | Roberts Mrs. Annie | 122 | | Roberts Mrs. Annie | 122 | Roberts Mrs. Annie | 122 | Roberts Mrs. Annie | 100 |
| 20 | | " " " | 122 | | " " " | 122 | " " " | 122 | Crawford Andrew | 100 |
| 21 | | Crawford Andrew | 100 | | Crawford Andrew | 100 600 | Crawford Andrew | 100 600 | Crawford Andrew | 100 600 |
| 22 | | " " " | 100 | | " " " | 100 | " " " | 100 | " " " | 100 |
| 1 | 40 | Jones N. J. | 40 | | Jones N. J. | 40 | Jones N. J. | 40 | Jones N. J. | 40 |
| 2 | | Moss A. H. | 20 | | Moss A. H. | 20 | Moss A. H. | 20 | Moss A. H. | 20 |
| 3 | | " " " | 20 | | " " " | 20 | " " " | 20 | " " " | 20 |
| 4 | | Vinson C. H. | 25 | | Vinson C. H. | 25 | Vinson C. H. | 25 | Vinson C. H. | 25 |
| 5 | | " " " | 25 | | " " " | 25 | " " " | 25 | " " " | 25 |
| 6 | | Alford O. H. | 108 | | Alford O. H. | 108 | Alford O. H. | 108 | Alford O. H. | 108 |
| 7 | | " " " | 108 | | " " " | 108 | " " " | 108 | " " " | 108 |
| 8 | | Roberts Mrs. Annie | 122 | | Roberts Mrs. Annie | 122 | Roberts Mrs. Annie | 122 | Roberts Mrs. Annie | 100 |
| 9 | | " " " | 122 | | " " " | 122 | " " " | 122 | " " " | 100 |
| 10 | | Jones N. J. | 35 | | Jones N. J. | 35 | Jones N. J. | 35 | Jones N. J. | 35 |
| 11 | | Roberts Mrs. Annie | 122 | | Roberts Mrs. Annie | 122 | Roberts Mrs. Annie | 122 | Roberts Mrs. Annie | 100 |
| 12 | | " " " | 122 | | " " " | 122 | " " " | 122 | " " " | 100 |
| 13 | | Alford O. H. | 108 | | Alford O. H. | 108 | Alford O. H. | 108 | Alford O. H. | 108 |
| 14 | | " " " | 108 | | " " " | 108 | " " " | 108 | " " " | 108 |
| 15 | | Leftwich A. W. | 50 600 | | Leftwich A. W. | 50 600 | Leftwich A. W. | 50 600 | Leftwich A. W. | 50 600 |
| 16 | | " " " | 50 | | " " " | 50 | " " " | 50 | " " " | 50 |
| 17 | | Leftwich A. W. | 50 | | " " " | 50 | " " " | 50 | " " " | 50 |
| 18 | | " " " | 50 | | " " " | 50 | " " " | 50 | " " " | 50 |

SURVEY *M. Bailey Addition*

Ma. City Ala

SECTION _____
TOWNSHIP _____
RANGE _____

MAP RECORDED IN
Map Book _____ Page _____

Form 3 S. T. C. - 28900 MARSHALL & BRUCE CO., NASHVILLE

| LOT | BLOCK | IMPROVEMENTS | 1924 | VALUE LAND | VALUE IMPTS. | 1925 | VALUE LAND | VALUE IMPTS. | 1926 | VALUE LAND | VALUE IMPTS. | 1927 | VALUE LAND | VALUE IMPTS. |
|-----|-------|--------------|---------------------------------|------------|--------------|-----------------|------------|--------------|-----------------|------------|--------------|--------------------------------------|------------|--------------|
| | 1 | | Bailey C. E. | 14 | 1080 | Bailey C. E. | 14 | 1080 | Bailey C. E. | 14 | 1080 | Golden & Gramling | 6 | 720 |
| | 2 | | | | | | | | | | | " | 6 | |
| | 3 | | | | | | | | | | | " | 6 | |
| | 4 | | | | | | | | | | | " | 6 | |
| | 5 | | | | | | | | | | | " | 6 | |
| | 6 | | | | | | | | | | | " | 6 | |
| | 7 | | | | | | | | | | | " | 6 | |
| | 8 | | | | | | | | | | | " | 6 | |
| | 9 | | | | | | | | | | | " | 6 | |
| | 10 | | | | | | | | | | | " | 6 | |
| | 11 | | | | | | | | | | | " | 6 | |
| | 12 | | | | | | | | | | | " | 6 | |
| | 13 | | | | | | | | | | | " | 6 | |
| | 14 | | | | | | | | | | | " | 6 | |
| | 15 | | | | | | | | | | | " | 6 | |
| | 16 | | Bailey C. E. Lancaster R. L. | 13 45 | | Lancaster R. L. | 45 | | Lancaster R. L. | 45 | | Lancaster R. L. | 45 | |
| | 17 | | Bailey C. E. " " | 60 13 | | Lancaster R. L. | 60 | | Lancaster R. L. | 60 | | Golden & Gramling Lancaster R. L. | 6 60 | |
| | 18 | | | | | Bailey C. E. | | | | | | Golden & Gramling | 6 | |
| | 1 | | | | | | | | | | | " | 6 | |
| | 2 | | | | | | | | | | | " | 6 | |
| | 3 | | | | | | | | | | | " | 6 | |
| | 4 | | | | | | | | | | | " | 6 | |
| | 5 | | | | | | | | | | | " | 6 | |
| | 6 | | | | | | | | | | | " | 6 | |
| | 7 | | | | | | | | | | | " | 6 | |
| | 8 | | | | | | | | | | | " | 6 | |
| | 9 | | | | | | | | | | | " | 6 | |

SURVEY *Sam Bailey Addition #2*

SECTION.....
TOWNSHIP.....
RANGE.....

MAP RECORDED IN
Map Book.....Page.....

Form 3 S. T. C. - 28960 MARSHALL & BRUCE CO., NASHVILLE

| LOT | BLOCK | IMPROVEMENTS | 1924 | VALUE LAND | VALUE IMPTS. | 1925 | VALUE LAND | VALUE IMPTS. | 1926 | VALUE LAND | VALUE IMPTS. | 1927 | VALUE LAND | VALUE IMPTS. |
|-----|-------|--------------|------------------|------------|--------------|---------------|------------|--------------|---------------|------------|--------------|---------------|------------|--------------|
| 12 | 1 | | | | | | | | | | | Bailey Sam | 184 | 500 |
| 12 | 2 | | | | | | | | | | | Bailey Sam | 184 | |
| 12 | 3 | | | | | | | | | | | Bailey Sam | 184 | |
| 12 | 4 | | | | | | | | | | | Bailey Sam | 184 | |
| 12 | 5 | | | | | | | | | | | Bailey Sam | 184 | |
| 12 | 6 | | | | | | | | | | | Bailey Sam | 200 | |
| 7 | | | | | | | | | | | | | | |
| 1 | | | | | | | | | | | | Bailey Sam | 50 | |
| 2 | | | | | | | | | | | | " | 50 | |
| 3 | | | | | | | | | | | | " | 50 | |
| 4 | | | | | | | | | | | | " | 50 | |
| 5 | | | | | | | | | | | | " | 50 | |
| 6 | | | | | | | | | | | | " | 50 | |
| 7 | | | Putman W. I. Esc | | | Putman M. I. | 50 | | Warsham J. W. | 50 | | Warsham J. W. | 50 | |
| 8 | | | " " Esc, | | | " " | 50 | | " " | 50 | 400 | " | 50 | 400 |
| 9 | | | Warsham M. A. | 50 | 90 | Warsham M. A. | 50 | 90 | " W. A. | 50 | 250 | Warsham W. A. | 50 | 250 |
| 10 | | | Grizzel J. A. | 60 | | Davis John M. | 60 | | Davis John M. | 60 | | Davis John M. | 60 | |
| 11 | | | | | | | | | | | | Bailey Sam | 50 | |
| 12 | | | | | | | | | | | | | | |
| 11 | 8 | | | | | | | | | | | Bailey Sam | 50 | |

SURVEY *Lisson Addition*

SECTION _____

TOWNSHIP _____

RANGE _____

MAP RECORDED IN _____

Map Book _____ Page _____

Form 3 S. Y. C. - 28960 MARSHALL & BRUCE CO., NASHVILLE

Ma. Ch. Alva

| LOT | BLOCK | IMPROVEMENTS | 1924 | VALUE LAND | VALUE IMPTS. | 1925 | VALUE LAND | VALUE IMPTS. | 1926 | VALUE LAND | VALUE IMPTS. | 1927 | VALUE LAND | VALUE IMPTS. |
|-----|-------|--------------|----------------|------------|--------------|----------------|------------|--------------|----------------|------------|--------------|----------------|------------|--------------|
| | 1 | | | | | | | | | | | | | |
| 1 | | | Lancaster R.L. | 14 | | Lancaster R.L. | 14 | | Lancaster R.L. | 14 | | Lancaster R.L. | 14 | |
| 2 | | | | | | " | 14 | | " | 14 | | " | 14 | |
| 3 | | | | | | " | 14 | | " | 14 | | " | 14 | |
| 4 | | | | | | " | 14 | | " | 14 | | " | 14 | |
| 5 | | | Do | 14 | | " | 14 | | " | 14 | | " | 14 | |
| 6 | | | | | | " | 14 | | " | 14 | | " | 14 | |
| 7 | | | | | | " | 14 | | " | 14 | | " | 14 | |
| | 2 | | | | | " | 14 | | " | 14 | | " | 14 | |
| 1 | | | | | | " | 14 | | " | 14 | | " | 14 | |
| 2 | | | | | | " | 14 | | " | 14 | | " | 14 | |
| 3 | | | Do | 14 | | " | 14 | | " | 14 | | " | 14 | |
| 4 | | | | | | " | 14 | | " | 14 | | " | 14 | |
| 5 | | | | | | " | 14 | | " | 14 | | " | 14 | |
| 6 | | | | | | " | 14 | | " | 14 | | " | 14 | |
| 7 | | | | | | " | 14 | | " | 14 | | " | 14 | |
| 8 | | | | | | " | 14 | | " | 14 | | " | 14 | |
| | 3 | | | | | | | | | | | | | |
| 1 | | | Lancaster R.L. | 40 | | Lancaster R.L. | 40 | | Lancaster R.L. | 40 | | Lancaster R.L. | 40 | |
| 2 | | | Ingram M.M. | 50 | 50 | Ingram M.M. | 50 | 50 | Ingram M.M. | 50 | 50 | Ingram M.M. | 50 | 50 |
| 3 | | | Lancaster G.L. | 40 | | Lancaster G.L. | 40 | | Lancaster G.L. | 40 | | Lancaster G.L. | 40 | |
| 4 | | | Lancaster R.L. | 14 | | Lancaster R.L. | 14 | | Lancaster R.L. | 14 | | Lancaster R.L. | 14 | |
| 5 | | | | | | " | 14 | | " | 14 | | " | 14 | |
| 6 | | | | | | " | 14 | | " | 14 | | " | 14 | |
| 7 | | | | | | " | 14 | | " | 14 | | " | 14 | |
| 8 | | | | | | " | 14 | | " | 14 | | " | 14 | |
| 9 | | | Do | 14 | | " | 14 | | " | 14 | | " | 14 | |
| 10 | | | | | | " | 14 | | " | 14 | | " | 14 | |
| 11 | | | | | | " | 14 | | " | 14 | | " | 14 | |
| 12 | | | | | | " | 14 | | " | 14 | | " | 14 | |
| 13 | | | | | | " | 14 | | " | 14 | | " | 14 | |
| 14 | | | | | | " | 14 | | " | 14 | | " | 14 | |
| 15 | | | | | | " | 14 | | " | 14 | | " | 14 | |
| 16 | | | | | | " | 14 | | " | 14 | | " | 14 | |
| 17 | | | | | | " | 14 | | " | 14 | | " | 14 | |
| 18 | | | | | | " | 14 | | " | 14 | | " | 14 | |
| 19 | | | | | | " | 14 | | " | 14 | | " | 14 | |
| 20 | | | | | | " | 14 | | " | 14 | | " | 14 | |
| | 4 | | | | | | | | | | | | | |
| 1 | | | Do | 13 | | " | 14 | | " | 14 | | " | 14 | |
| 2 | | | | | | " | 14 | | " | 14 | | " | 14 | |
| 3 | | | | | | " | 14 | | " | 14 | | " | 14 | |

SURVEY *Barron Addition*

Barron Addition

Plat City, Ala

SECTION.....

TOWNSHIP.....

RANGE.....

MAP RECORDED IN

Map Book..... Page.....

Form 3 S. T. C. - 28980 MARSHALL & BRUCE CO., NASHVILLE

| LOT | BLOCK | IMPROVEMENTS | 1924 | VALUE LAND | VALUE IMPTS. | 1925 | VALUE LAND | VALUE IMPTS. | 1926 | VALUE LAND | VALUE IMPTS. | 1927 | VALUE LAND | VALUE IMPTS. |
|-----|-------|--------------|-------------------|------------|--------------|-------------------|------------|--------------|-------------------|------------|--------------|-----------------------|------------|--------------|
| | 4 | | | | | | | | | | | | | |
| | 4 | | Lancaster R.L. | 13 | | Lancaster R.L. | 13 | | Lancaster R.L. | 13 | | | | |
| | 5 | | | 13 | | " | 13 | | " | 13 | | | | |
| | 6 | | | 13 | | " | 13 | | " | 13 | | | | |
| | 7 | | | 13 | | " | 13 | | " | 13 | | | | |
| | 8 | | | 13 | | " | 13 | | " | 13 | | | | |
| | 5 | | | | | | | | | | | | | |
| | 1 | | Barron W.E. | 28 | | Barron E.M. | 10 | | Barron E.M. | 9 | | Clayton W.D. & Lewis | 10 | |
| | 2 | | | 28 | | " | 9 | | " | 9 | | " | 9 | |
| | 3 | | | 28 | | " | 9 | | " | 9 | | " | 9 | |
| | 4 | | | 27 | | " | 9 | | " | 9 | | " | 9 | |
| | 6 | | | | | | | | | | | | | |
| | 1 | | Lancaster R.L. | 25 | | Lancaster R.L. | 25 | | Lancaster R.L. | 25 | | Lancaster R.L. | 25 | |
| | 2 | | " | 25 | | " | 25 | | " | 25 | | " | 25 | |
| | 3 | | " | 25 | | " | 25 | | " | 25 | | " | 25 | |
| | 4 | | Clayton C.F. Est | 30 | | Clayton C.F. Est | 30 | | Clayton C.F. Est | 30 | | Clayton C.F. Est | 30 | |
| | 5 | | " " " " | 30 | | " " " " | 30 | | " " " " | 30 | | " " " " | 30 | |
| | 6 | | Barron W.E. | 27 | | Barron E.M. | 9 | | Barron E.M. | 9 | | Clayton W.D. & Lewis | 9 | |
| | 7 | | " | 27 | | " | 9 | | " | 9 | | " | 9 | |
| | 8 | | " | 27 | | " | 9 | | " | 9 | | " | 9 | |
| | 9 | | " | 27 | | " | 9 | | " | 9 | | " | 9 | |
| | 10 | | " | 27 | | " | 9 | | " | 9 | | " | 9 | |
| | 11 | | " | 27 | | " | 9 | | " | 9 | | " | 9 | |
| | 12 | | " | 27 | | " | 9 | | " | 9 | | " | 9 | |
| | 13 | | | | | | | | | | | | | |
| | 14 | | | | | | | | | | | | | |
| | 7 | | | | | | | | | | | | | |
| | 1 | | Lancaster R.L. | 40 | 400 | Lancaster R.L. | 40 | 400 | Lancaster R.L. | 40 | 400 | Lancaster R.L. | 40 | 400 |
| | 2 | | " " " | 40 | | " " " | 40 | | " " " | 40 | | " " " | 40 | |
| | 3 | | Clayton Jess | 45 | | Clayton Jess | 45 | | Clayton Jess | 45 | | Pendergrass Willis W. | 45 | |
| | 4 | | " " " | 50 | 300 | " " " | 50 | 300 | " " " | 50 | 300 | Pendergrass Willis W. | 50 | 300 |
| | 5 | | " | 45 | | " | 45 | | " | 45 | | " | 45 | |
| | 6 | | " | 45 | | " | 45 | | " | 45 | | " | 45 | |
| | 7 | | Clayton Mrs. Jake | 40 | 200 | Clayton Mrs. Jake | 40 | 200 | Clayton Mrs. Jake | 40 | 200 | Noble L.D. | 40 | 200 |
| | 8 | | Lancaster R.L. | 50 | 150 | Lancaster R.L. | 50 | 150 | Lancaster R.L. | 50 | 150 | Lancaster R.L. | 50 | 150 |
| | 9 | | " " " | 40 | | " " " | 40 | | " " " | 40 | | " " " | 40 | |
| | 10 | | Lancaster R.L. | 40 | | Lancaster R.L. | 40 | | Lancaster R.L. | 40 | | Lancaster R.L. | 40 | |
| | 11 | | " | 40 | | " | 40 | | " | 40 | | " | 40 | |
| | 12 | | " | 40 | | " | 40 | | " | 40 | | " | 40 | |
| | 13 | | Clayton Mrs. Jake | 40 | | Clayton Mrs. Jake | 40 | | Clayton Mrs. Jake | 40 | | Noble L.D. | 40 | |
| | 14 | | Clayton W.D. | 25 | | Clayton W.D. | 25 | | Clayton W.D. | 25 | | Clayton W.D. | 25 | |
| | 15 | | Clayton C.F. Est | 30 | | Clayton C.F. Est | 30 | | Clayton C.F. Est | 30 | | Clayton C.F. Est | 30 | |
| | 16 | | " | 30 | | " | 30 | | " | 30 | | " | 30 | |
| | 17 | | " | 30 | | " | 30 | | " | 30 | | " | 30 | |
| | 18 | | " | 100 | 100 | " | 100 | 100 | " | 30 | 100 | " | 30 | 100 |
| | 8 | | See next page | | | | | | | | | | | |

SURVEY *Barron Addition to Old City*

SECTION.....
TOWNSHIP.....
RANGE.....

MAP RECORDED IN
Map Book..... Page.....

Form 3 S. T. C. - 28950 MARSHALL & BRUCE CO., NASHVILLE

| LOT. | BLOCK | IMPROVEMENTS | 1924 | VALUE LAND | VALUE IMPTS. | 1925 | VALUE LAND | VALUE IMPTS. | 1926 | VALUE LAND | VALUE IMPTS. | 1927 | VALUE LAND | VALUE IMPTS. |
|------|-------|--------------|---------------------|------------|--------------|--------------|------------|--------------|-----------------|------------|--------------|--------------------|------------|--------------|
| | 7 | | | | | | | | | | | | | |
| 19 | | | Clayton L. F. "Est" | 30 | | | | | | | | | | |
| 20 | | | " | 30 | | | | | | | | | | |
| | 8 | | | | | | | | | | | | | |
| 1 | | | Bailey C. E. | 50 | 700 | Bailey C. E. | 50 | 700 | Bailey C. E. | 50 | 700 | Golden & Graveling | 10 | 240 |
| 2 | | | " | 50 | | " | 50 | | " | 50 | | " | 10 | |
| 3 | | | " | 50 | | " | 50 | | " | 50 | | " | 10 | |
| 4 | | | " | 50 | | " | 50 | | " | 50 | | " | 10 | |
| 5 | | | Murray H. W. | 50 | 150 | Murray H. W. | 50 | 150 | Lancaster R. L. | 33 | | Lancaster R. L. | 33 | |
| 6 | | | " | 50 | | " | 50 | | " | 33 | | " | 33 | |
| 7 | | | " | 50 | | " | 50 | | " | 34 | | " | 34 | |
| 8 | | | Barron E. M. | 25 | | | | | Lancaster A. E. | 25 | | Lancaster A. E. | 25 | |
| 9 | | | " | 25 | | | | | " | 25 | | " | 25 | |
| 10 | | | " | 25 | | | | | " | 25 | | " | 25 | |
| 11 | | | " | 25 | 150 | | | | " | 25 | 100 | " | 25 | 100 |

SURVEY *W.A. Bell Addition*

Ch. City, Mo.

SECTION.....

TOWNSHIP.....

RANGE.....

MAP RECORDED IN

Map Book..... Page.....

Form 3 S. T. C. - 28960 MARSHALL & BRUCE CO., NASHVILLE

| LOT | BLOCK | IMPROVEMENTS | 1924 | VALUE LAND | VALUE IMPTS. | 1925 | VALUE LAND | VALUE IMPTS. | 1926 | VALUE LAND | VALUE IMPTS. | 1927 | VALUE LAND | VALUE IMPTS. |
|-----|-------|--------------|--------------------------|------------|--------------|----------------|------------|--------------|-----------------|------------|--------------|-----------------|------------|--------------|
| | 1 | | | | | | | | | | | | | |
| | 1 | | Self. Luther | 34 | 200 | Self. Luther | 34 | 200 | Self. Luther | 34 | 200 | Self. Luther | 34 | 200 |
| | 2 | | " " | 33 | | " " | 33 | | " " | 33 | | " " | 33 | |
| | 3 | | " " | 33 | | " " | 33 | | " " | 33 | | " " | 33 | |
| | 4 | | Rainey L. B. | 25 | | Rainey L. B. | 25 | | Rainey L. B. | 25 | | Rainey L. B. | 25 | |
| | 5 | | " " | 25 | | " " | 25 | | " " | 25 | | " " | 25 | |
| | 6 | | " " | 25 | | " " | 25 | | " " | 25 | | " " | 25 | |
| | 7 | | " " | 25 | | " " | 25 | | " " | 25 | | " " | 25 | |
| | 8 | | | | | | | | | | | | | |
| | 9 | | | | | | | | | | | | | |
| | 10 | | | | | | | | | | | | | |
| | 11 | | Sims G. W. | 60 | 400 | Sims G. W. | 60 | 400 | Sims G. W. | 60 | 400 | Sims G. W. | 60 | 500 |
| | 12 | | " " " | 60 | | " " " | 60 | | " " " | 60 | | " " " | 60 | |
| | 13 | | Livingston Trud L. | 120 | | | | | | | | | | |
| | 1 | 2 | | | | Sims G. W. | 50 | | Moore Gordon B. | 60 | 500 | Moore Gordon B. | 60 | 500 |
| | 2 | | | | | " " | 50 | | " " | 60 | | " " | 60 | |
| | 3 | | | | | " " | 50 | | " " | 60 | | " " | 60 | |
| | 4 | | Ratliff John | 13 | | | | | Ratliff John | 20 | | Ratliff John | 20 | |
| | 5 | | " " " | 12 | | | | | " " " | 20 | | " " " | 20 | |
| | 6 | | | | | | | | " " " | 20 | | Keith Mary | 30 | 40 |
| | 7 | | <i>old</i> Saverty C. D. | 15 | | Saverty C. D. | 15 | | Saverty C. D. | 15 | | Saverty C. D. | 15 | |
| | 8 | | Bell W. A. | 60 | | Bell W. A. | 60 | | Bell W. A. | 60 | | Bell W. A. | 60 | |
| | 9 | | Wilbanks E. L. | 25 | | Wilbanks E. L. | 25 | | Wilbanks E. L. | 25 | | Wilbanks E. L. | 25 | |
| | 10 | | Bell W. A. | 60 | | Bell W. A. | 60 | | Bell W. A. | 60 | | Bell W. A. | 60 | |
| | 11 | | " " | 60 | | " " | 60 | | " " | 60 | | " " | 60 | |
| | 12 | | Bell W. A. | 60 | | " " | 60 | | " " | 60 | | " " | 60 | |
| | 13 | | Henson O. O. | 30 | | Henson O. O. | 30 | | Henson O. O. | 30 | | Henson O. O. | 30 | |

51461

SURVEY *Cambrian Mt. Liberty Sub Div Lots 14-15 of Clayton Plat #11*

SECTION.....
TOWNSHIP.....
RANGE.....

MAP RECORDED IN
Map Book.....Page.....

Form 3 S. T. C. - 28950 MARSHALL & BRUCE CO., NASHVILLE

| LOT | BLOCK | IMPROVEMENTS | 1924 | VALUE LAND | VALUE IMPTS. | 1925 | VALUE LAND | VALUE IMPTS. | 1926 | VALUE LAND | VALUE IMPTS. | 1927 | VALUE LAND | VALUE IMPTS. |
|-----|-------|--------------|----------------------|------------|--------------|----------------------|------------|--------------|----------------------|------------|--------------|----------------------|------------|--------------|
| 1 | | | Stallings Mrs Mattie | 50 | 150 | Stallings Mrs Mattie | 50 | 150 | Stallings Mrs Mattie | 50 | 150 | Stallings Mrs Mattie | 50 | 150 |
| 2 | | | " " " | 50 | 300 | " " " | 50 | 300 | " " " | | | " " " | | |
| 3 | | | Holmes F. & wife | 100 | 250 | Holmes F. & wife | 100 | 250 | Holmes F. & wife | 100 | 250 | Holmes F. & wife | 100 | 250 |
| 4 | | | " " " | | | " " " | | | " " " | | | " " " | | |
| 5 | | | Smith S. M. | 50 | | Smith S. M. | 50 | | Smith S. M. | 50 | | Smith S. M. | 50 | |
| 6 | | | " " " | 50 | 300 | " " " | 50 | 300 | " " " | 50 | 300 | " " " | 50 | 300 |
| 7 | | | " " " | 50 | | " " " | 50 | | " " " | 50 | | " " " | 50 | |
| 8 | | | Moore J. G. | 150 | 400 | Moore J. G. | 150 | 400 | Moore J. G. | 150 | 400 | Moore J. G. | 150 | 400 |
| 9 | | | " " " | 60 | | " " " | 60 | | " " " | 60 | | " " " | 60 | |
| 10 | | | | | | | | | H B Wood | 30 | | H B Wood | 30 | |
| 11 | | | | | | | | | H B Wood | 30 | | H B Wood | 30 | |
| | 2 | | | | | | | | | | | | | |
| 1 | | | King R. L. | 25 | 250 | | | | | | | | | |
| 2 | | | Kershaw R. S. | 50 | | Kershaw R. S. | | | Kershaw R. S. | 50 | | Kershaw R. S. | 50 | |
| 3 | | | | | | | | | | | | | | |
| 4 | | | Smith M. W. "Mrs" | 50 | 300 | Smith M. W. "Mrs" | 50 | 300 | Smith M. W. "Mrs" | 50 | 300 | Smith M. W. "Mrs" | 50 | 300 |
| 5 | | | | | | | | | | | | | | |
| 6 | | | Jordan J. L. & F. K. | 100 | 250 | Jordan J. L. & F. K. | 100 | 250 | Jordan J. L. & F. K. | 100 | 250 | Jordan J. L. & F. K. | 100 | 250 |
| 7 | | | Kirkland Joe E. | 60 | | Kirkland Joe E. | 60 | | Kirkland Joe E. | 60 | | Kirkland Joe E. | 60 | |
| 8 | | | | | | | | | | | | | | |
| 9 | | | | | | | | | | | | | | |
| 10 | | | Smith W. W. "Mrs" | 50 | 200 | Smith W. W. "Mrs" | 50 | 200 | Smith W. W. "Mrs" | 50 | 200 | Smith W. W. "Mrs" | 50 | 200 |
| 11 | | | | | | Smith Mrs Annie | 100 | 300 | Smith Mrs Annie | 100 | 300 | Smith Mrs Annie | 100 | 300 |
| | 3 | | | | | | | | | | | | | |
| 1 | | | | | | Peters J. R. "Mrs" | 50 | 150 | Peters J. R. "Mrs" | 50 | 150 | Peters J. R. "Mrs" | 50 | 150 |
| 2 | | | | | | | | | | | | Louisa Frank | 100 | 450 |
| 3 | | | Shacker H. L. | 100 | 200 | Shacker H. L. | 100 | 200 | Shacker H. L. | 100 | 200 | Shacker H. L. | 100 | 200 |
| 4 | | | Simms L. W. | 200 | 400 | Simms L. W. | 200 | 400 | Simms L. W. | 200 | 400 | Simms L. W. | 200 | 400 |
| 5 | | | Jackson Mrs Mattie | 25 | 410 | Jackson Mrs Mattie | 25 | 410 | Jackson Mrs Mattie | 25 | 410 | Jackson Mrs Mattie | 25 | 410 |
| 6 | | | " " " | 25 | | " " " | 25 | | " " " | 25 | | " " " | 25 | |
| 7 | | | Miller J. M. | 50 | 500 | Miller J. M. | 50 | 500 | Miller J. M. | 50 | 500 | Miller J. M. | 50 | 500 |
| 8 | | | " " " | 50 | | " " " | 50 | | " " " | 50 | | " " " | 50 | |
| 9 | | | Gray J. L. | 117 | | Gray J. L. | 117 | 400 | Gray J. L. | 117 | 400 | Gray J. L. | 117 | 400 |
| 10 | | | " " " | 116 | | " " " | 116 | | " " " | 116 | | " " " | 116 | |
| 11 | | | " " " | 116 | | " " " | 116 | | " " " | 116 | | " " " | 116 | |
| 12 | | | " " " | 116 | | " " " | 116 | | " " " | 116 | | " " " | 116 | |
| 13 | | | " " " | 116 | | " " " | 116 | | " " " | 116 | | " " " | 116 | |
| | 4 | | | | | | | | | | | | | |
| 1 | | | | | | King R. L. | 25 | 250 | King R. L. | 25 | 250 | King R. L. | 25 | 250 |
| 2 | | | | | | " " " | 25 | 250 | " " " | 25 | 250 | " " " | 25 | 250 |
| 3 | | | Barron Chas J. | 100 | 500 | Barron Chas J. | 100 | 500 | Barron Chas J. | 100 | 500 | Barron Chas J. | 100 | 500 |
| 4 | | | King R. L. | 50 | | King R. L. | 50 | | King R. L. | 50 | | King R. L. | 50 | |
| 5 | | | " " " | 50 | | " " " | 50 | | " " " | 50 | | " " " | 50 | |
| 6 | | | Fitter Geo L. | 50 | 500 | Fitter Geo L. | 50 | 500 | Fitter Geo L. | 50 | 500 | Fitter Geo L. | 50 | 500 |
| 7 | | | " " " | 50 | | " " " | 50 | | " " " | 50 | | " " " | 50 | |

SURVEY

*Camden and Little Sub Div of Lots 14 and 15
to Clayton Plat #1*

SECTION.....

TOWNSHIP.....

RANGE.....

MAP RECORDED IN

Map Book..... Page.....

FORM 9 S. T. C. - 28960 MARSHALL & BRUCE CO., NASHVILLE

| LOT | BLOCK | IMPROVEMENTS | 1924 | VALUE LAND | VALUE IMPTS. | 1925 | VALUE LAND | VALUE IMPTS. | 1926 | VALUE LAND | VALUE IMPTS. | 1927 | VALUE LAND | VALUE IMPTS. |
|-----|-------|-------------------------|---------------------|------------|--------------|------|------------|--------------|------|------------|--------------|---------------|------------|--------------|
| 8 | 4 | | Fittes Geo L. | 50 | | | | | | | | | | |
| 9 | | | Hollingsworth E. F. | 60 | | | | | | | | | | |
| 10 | | | Hollingsworth E. F. | 60 | 500 | | | | | | | | | |
| 11 | | | Wycuff G. W. | 50 | 500 | | | | | | | | | |
| 11 | | St. Peter's J. R. "Shr" | 50 | 150 | | | | | | | | | | |
| 12 | | Wycuff G. W. | 50 | | | | | | | | | H. R. Bellamy | 5.0 | |
| 13 | | " " | 50 | | | | | | | | | H. R. Bellamy | 5.0 | 10.0 |

SURVEY

Central Ala. City Addition
Ala. City, Ala.

SECTION

MAP RECORDED IN

TOWNSHIP

RANGE

Map Book

Page

Form 3 S. T. C. - 28960 MARSHALL & BRUCE CO., NASHVILLE

| LOT | BLOCK | IMPROVEMENTS | 1924 | VALUE LAND | VALUE IMPTS. | 1925 | VALUE LAND | VALUE IMPTS. | 1926 | VALUE LAND | VALUE IMPTS. | 1927 | VALUE LAND | VALUE IMPTS. |
|-----|-------|--------------|----------------------|------------|--------------|-------------------|------------|--------------|-------------------|------------|--------------|-------------------|------------|--------------|
| 1 | | | Fitts Geo L. | 300 | 600 | Fitts J. M. | 300 | 600 | Fitts J. M. | 300 | 600 | Fitts J. M. | 300 | 600 |
| 2 | | | Putman W. J. | 300 | 1100 | Putman W. J. | 300 | 1100 | Putman W. J. | 300 | 1100 | Putman W. J. | 300 | 1100 |
| 3 | | | Goddard Mrs Sam | 300 | 400 | Goddard Mrs Sam | 300 | 400 | Goddard Mrs Sam | 300 | 400 | Goddard Mrs Sam | 300 | 400 |
| 4 | | | Freeman Mrs Ida | 150 | 550 | Freeman Mrs Ida | 150 | 550 | Freeman Mrs Ida | 150 | 550 | Freeman Mrs Ida | 150 | 550 |
| 5 | | | | | | | | | | | | | | |
| 6 | | | Hartline Albert | 150 | 400 | Hartline Albert | 150 | 400 | Hartline Albert | 150 | 400 | Hartline Albert | 150 | 400 |
| 7 | | | Thacker G. W. | 200 | 600 | Thacker G. W. | 200 | 600 | Thacker G. W. | 200 | 600 | Thacker G. W. | 200 | 600 |
| 8 | | | Morton A. L. | 180 | 400 | Morton A. L. | 180 | 400 | Morton A. L. | 180 | 400 | Morton A. L. | 180 | 400 |
| 9 | | | Smith W. C. | 200 | 600 | Smith W. C. | 200 | 600 | Smith W. C. | 200 | 700 | Smith W. C. | 200 | 700 |
| 10 | | | Maxwell Mrs Tom | 150 | | Maxwell Mrs Tom | 150 | | Maxwell Mrs Tom | 150 | | Maxwell Mrs Tom | 150 | |
| 11 | | | Walsh Frank S & E | 159 | | Radford Geo H | 300 | | Radford Geo H | 300 | 480 | Radford Geo H | 300 | 480 |
| 12 | | | Barron Ernest | 200 | 400 | Barron Ernest | 200 | 400 | Barron Ernest | 200 | 400 | Barron Ernest | 200 | 400 |
| 13 | | | Morton J. C. | 100 | 800 | Morton J. C. | 100 | 800 | Morton J. C. | 100 | 800 | Morton J. C. | 100 | 800 |
| 14 | | | Barron E. M. | 100 | | Barron E. M. | 100 | | Barron E. M. | 300 | 500 | Barron E. M. | 300 | 500 |
| 15 | | | Harrison Mrs Mary | 100 | 350 | Harrison Mrs Mary | 100 | 350 | Harrison Mrs Mary | 100 | 350 | Harrison Mrs Mary | 100 | 350 |
| 16 | | | Burrows E. M. | 200 | 700 | Burrows E. M. | 200 | 700 | Burrows E. M. | 200 | 700 | Burrows E. M. | 200 | 700 |
| 17 | | | Reavis L. E. | 100 | 300 | Reavis L. E. | 100 | 300 | Reavis L. E. | 100 | 300 | Reavis L. E. | 100 | 300 |
| 18 | | | Walsh Frank S & E | 158 | | Walsh Frank S & E | 150 | | Walsh Frank S & E | 150 | | Walsh Frank S & E | 150 | |
| 19 | | | Brammer J. B. | 100 | 700 | Brammer J. B. | 100 | 700 | Brammer J. B. | 100 | 700 | Brammer J. B. | 100 | 700 |
| 20 | | | Walsh Frank S & E | 158 | | Walsh Frank S & E | 200 | | Walsh Frank S & E | 200 | | Walsh Frank S & E | 200 | |
| 21 | | | Hitt Clarence | 200 | 400 | Hitt Clarence | 200 | 400 | Hitt Clarence | 200 | 400 | Hitt Clarence | 200 | 400 |
| 22 | | | Bell W. A. | 200 | 400 | Bell W. A. | 200 | 400 | Bell W. A. | 200 | 400 | Bell W. A. | 200 | 400 |
| 23 | | | Walsh Frank S & E | 158 | | Fultz J. B. | 250 | | Fultz J. B. | 250 | | Fultz J. B. | 250 | |
| 24 | | | Fultz J. B. | 240 | | Fultz J. B. | 240 | | Fultz J. B. | 240 | | Fultz J. B. | 240 | |
| 25 | | | Phelan A. E. | 450 | Esc | Ingram Land Co | 250 | | Ingram Land Co | 250 | | Ingram Land Co | 250 | |
| 26 | | | Davis Mrs Eula D | 200 | 400 | Davis Mrs Eula D | 200 | 400 | Davis Mrs Eula D | 200 | 400 | Davis Mrs Eula D | 200 | 400 |
| 27 | | | Young Mrs Annie | 200 | 300 | Young Mrs Annie | 200 | 300 | Young Mrs Annie | 200 | 300 | Young Mrs Annie | 200 | 300 |
| 28 | | | Putman W. J. | 200 | 400 | Putman W. J. | 200 | 400 | Putman W. J. | 200 | 400 | Putman W. J. | 200 | 400 |
| 29 | | | Phillips W. C. | 300 | 400 | Phillips W. C. | 300 | 400 | Phillips W. C. | 300 | 400 | Phillips W. C. | 300 | 400 |
| 30 | | | Phillips W. C. | 300 | 400 | Phillips W. C. | 300 | 400 | " | 300 | 400 | " | 300 | 400 |
| 31 | | | " | 300 | 400 | " | 300 | 400 | " | 300 | 400 | " | 300 | 400 |
| 32 | | | " | 300 | 400 | " | 300 | 400 | " | 300 | 400 | " | 300 | 400 |
| 33 | | | " | 300 | 1000 | Phillips W. C. | 300 | 1000 | Phillips W. C. | 300 | 1000 | Phillips W. C. | 300 | 1000 |
| 34 | | | " | 300 | | " | 300 | | " | 300 | | " | 300 | |
| 35 | | | Dominick + Tony Phin | 250 | 250 | Ala City Bank | 150 | 3000 | Ala City Bank | 150 | 3000 | Ala City Bank | 150 | 3000 |
| 36 | | | Phillips W. C. | 300 | 1700 | Phillips W. C. | 300 | 1700 | Phillips W. C. | 300 | 1700 | Phillips W. C. | 300 | 1700 |
| 37 | | | Phillips W. C. | 300 | 650 | Phillips W. C. | 200 | 650 | Phillips W. C. | 300 | 650 | Phillips W. C. | 300 | 650 |
| 38 | | | " | 200 | 700 | " | 200 | 700 | " | 200 | 700 | " | 200 | 700 |
| 39 | | | " | 200 | | " | 200 | | " | 200 | | " | 200 | |
| 40 | | | Phillips W. C. | 400 | 250 | Phillips W. C. | 400 | 250 | Phillips W. C. | 400 | 250 | " | 400 | 250 |
| 41 | | | Morton J. C. | 200 | 1000 | Phillips W. C. | 400 | 150 | " | 400 | 150 | " | 400 | 150 |
| 42 | | | Phillips W. C. | 350 | | Phillips W. C. | 350 | | " | 350 | | " | 350 | |
| 43 | | | Putman W. J. | 300 | 400 | Putman W. J. | 300 | | Putman W. J. | 300 | | Putman W. J. | 300 | |
| 44 | | | Erwin D. D. | 150 | | Erwin D. D. | 150 | | Erwin D. D. | 150 | | Erwin D. D. | 150 | |
| 45 | | | " | 150 | | " | 150 | | " | 150 | | " | 150 | |

SURVEY *Central Va City Addition*

SECTION.....
TOWNSHIP.....
RANGE.....

MAP RECORDED IN

Map Book..... Page.....

Form 3 S. T. C. - 28960 MARSHALL & BRUCE CO., NASHVILLE

| LOT | BLOCK | IMPROVEMENTS | 1924 | VALUE LAND | VALUE IMPTS. | 1925 | VALUE LAND | VALUE IMPTS. | 1926 | VALUE LAND | VALUE IMPTS. | 1927 | VALUE LAND | VALUE IMPTS. |
|-----|-------|--------------|--------------------------|------------|--------------|--------------------------|------------|--------------|--------------------------|------------|--------------|--------------------------|------------|--------------|
| 46 | | | Erwin D. D. | 100 | 550 | Erwin D. D. | 100 | 550 | Erwin D. D. | 100 | 550 | Erwin D. D. | 100 | 550 |
| 47 | | | " " | 100 | | " " | 100 | | " " | 100 | | " " | 100 | |
| 48 | | | Erwin D. D. | 150 | | Erwin D. D. | 150 | | " " | 150 | | " " | 150 | |
| 49 | | | " " | 150 | | " " | 150 | | " " | 150 | | " " | 150 | |
| 50 | | | Young Andrew J. | 142 | | Young Andrew J. | 142 | | Young Andrew J. | 142 | | Young Andrew J. | 142 | |
| 51 | | | Erwin Marion | 100 | 200 | Erwin Marion | 100 | 200 | Erwin Marion | 100 | 200 | Erwin Mrs Mary | 100 | 200 |
| 52 | | | Erwin Marion | 75 | 150 | Erwin Marion | 75 | 150 | Erwin Marion | 75 | 150 | Erwin Mrs Mary | 75 | 150 |
| 53 | | | Young Andrew J. | 50 | 100 | Young Andrew J. | 50 | 100 | Young Andrew J. | 50 | 100 | Young Andrew J. | 50 | 100 |
| 54 | | | Young Andrew J. | 142 | 950 | Young Andrew J. | 142 | 950 | Young Andrew J. | 142 | 950 | Young Andrew J. | 142 | 950 |
| 55 | | | " " | 142 | | " " | 142 | | " " | 142 | | " " | 142 | |
| 56 | | | " " | 141 | | " " | 141 | | " " | 142 | | " " | 142 | |
| 57 | | | Walke Frank D. & E. | 100 | | Morton J. C. | 200 | 300 | Morton J. C. | 200 | 300 | Morton J. C. | 200 | 300 |
| 58 | | | Morton A. L. | 150 | 450 | Morton A. L. | 150 | 450 | Morton A. L. | 150 | 450 | Morton A. L. | 150 | 450 |
| 59 | | | pt Morton J. C. | 100 | 500 | pt Morton J. C. | 100 | 500 | pt Morton J. C. | 100 | 500 | Hartline Mrs Lillian | 150 | 400 |
| 60 | | | Alvinson Bill | 100 | 200 | Alvinson Bill | 100 | 200 | Alvinson Bill | 100 | 200 | Alvinson Bill pt | 100 | 200 |
| 61 | | | Phillips W. C. | 100 | 500 | Morton J. C. | 100 | 500 | Morton J. C. | 100 | 500 | pt Morton J. C. | 100 | 500 |
| 62 | | | Fitta Geo. L. | 150 | 100 | Phillips W. C. | 100 | | Phillips W. C. | 100 | | Phillips W. C. | 100 | |
| 63 | | | Fitta F. M. | 150 | 100 | Fitta Geo. L. | 150 | 100 | Fitta Geo. L. | 150 | 100 | pt Brooks W. R. | 100 | 150 |
| 64 | | | Hubbard L. L. | 25 | 250 | Hubbard L. L. | 25 | 250 | Hubbard L. L. | 25 | 250 | Hubbard L. L. | 25 | 250 |
| 65 | | | Morton J. C. | 200 | 400 | Morton J. C. | 200 | 400 | Morton J. C. | 200 | 400 | Morton J. C. | 200 | 400 |
| 66 | | | Tribble H. G. | 250 | 250 | Tribble H. G. | 250 | 250 | Tribble H. G. | 250 | 250 | Tribble H. G. | 250 | 250 |
| 67 | | | Bell W. A. | 150 | | Bell W. A. | 150 | | Bell W. A. | 150 | | Bell W. A. | 150 | |
| 68 | | | Harvey W. D. | 200 | 600 | Harvey W. D. | 200 | 600 | Harvey W. D. | 200 | 600 | Harvey W. D. | 200 | 600 |
| 69 | | | Battle H. H. | 200 | 200 | Battle H. H. | 200 | 200 | Battle H. H. | 200 | 200 | Battle H. H. | 200 | 200 |
| 70 | | | Walke Frank D. & E. | 100 | | Walke Frank D. & E. | 100 | | Walke Frank D. & E. | 100 | | Walke Frank D. & E. | 100 | |
| 71 | | | " " | 100 | | " " | 100 | | " " | 100 | | " " | 100 | |
| 72 | | | " " | 100 | | " " | 100 | | " " | 100 | | Reeves J. H. | 100 | 300 |
| 73 | | | " " | 100 | | Radford Geo. H. | 200 | | Radford Geo. H. | 200 | | Radford Geo. H. | 200 | |
| 74 | | | Shahan A. E. | 80 | | Shahan A. E. | 70 | | Ingram Land Co. | 70 | | Ingram Land Co. | 70 | |
| 75 | | | Shahan W. E. | 200 | | Shahan W. E. | 200 | | Shahan W. E. | 200 | | Shahan W. E. | 200 | |
| 76 | | | Cox Walter | 180 | 400 | Cox Walter | 180 | 400 | Cox Walter | 180 | 400 | Cox Walter | 180 | 400 |
| 77 | | | Duncan Chas. O. | 100 | | Duncan Chas. O. | 100 | | Duncan Chas. O. | 100 | | Duncan Chas. O. | 100 | |
| 78 | | | Tagliola Fabiano | 200 | 200 | Tagliola Fabiano | 200 | 200 | Tagliola Fabiano | 200 | 200 | Tagliola Fabiano | 200 | 200 |
| 79 | | | Harris J. H. | 170 | 560 | Harris J. H. | 170 | 560 | Harris J. H. | 170 | 560 | Harris J. H. | 170 | 560 |
| 80 | | | " " | 170 | | " " | 170 | | " " | 170 | | " " | 170 | |
| 81 | | | Putman W. D. | 100 | 200 | Putman W. D. | 100 | 200 | Putman W. D. | 100 | 200 | Putman W. D. | 100 | 200 |
| 82 | | | Shahan Dorothy & Bernice | 375 | | Shahan Dorothy & Bernice | 375 | | Shahan Dorothy & Bernice | 375 | | Shahan Dorothy & Bernice | 375 | |
| 83 | | | " " | 375 | | " " | 375 | | " " | 375 | | " " | 375 | |
| 84 | | | Adams W. D. | 150 | | Adams W. D. | 150 | | Adams W. D. | 150 | | Adams W. D. | 150 | |
| 85 | | | Adams W. D. | 75 | 500 | Adams W. D. | 75 | 500 | Adams W. D. | 75 | 500 | Adams W. D. | 75 | 500 |
| 86 | | | " " | 75 | | " " | 75 | | " " | 75 | | " " | 75 | |
| 87 | | | Tagliola Fabiano | 200 | 600 | Tagliola Fabiano | 200 | 600 | Tagliola Fabiano | 200 | 600 | Tagliola Fabiano | 200 | 600 |
| 88 | | | Buffington O. G. | 175 | 400 | Buffington O. G. | 175 | 400 | Buffington O. G. | 175 | 400 | Buffington O. G. | 175 | 400 |
| 89 | | | Davis Mrs. Eula D. | 80 | | Davis Mrs. Eula D. | 80 | | Davis Mrs. Eula D. | 80 | | Davis Mrs. Eula D. | 80 | |
| 90 | | | " " | | | Erwin Mrs. M. M. | 150 | 200 | Erwin Mrs. M. M. | 150 | 200 | Erwin Mrs. M. M. | 150 | 200 |

SURVEY *Central Ala City Addition*

SECTION _____
TOWNSHIP _____
RANGE _____ Map Book _____ Page _____

FORM 9 S. T. C. - 28960 MARSHALL & BRUCE CO., NASHVILLE

| LOT | BLOCK | IMPROVEMENTS | 1924 | VALUE LAND | VALUE IMPTS. | 1925 | VALUE LAND | VALUE IMPTS. | 1926 | VALUE LAND | VALUE IMPTS. | 1927 | VALUE LAND | VALUE IMPTS. |
|-----|-------|---------------------------|-----------------------|------------|--------------|----------------------------|------------|--------------|------------------------|------------|--------------|----------------------------|------------|--------------|
| 91 | | | Young Miss Lillian | 240 | 300 | Hartline Mrs Lillian Young | 240 | 300 | Hartline Lillian Young | 240 | 300 | Hartline Mrs Lillian Young | 240 | 300 |
| 92 | | | pt Briggs Mrs Mattie | 150 | | pt Briggs Mrs Mattie | 150 | 250 | pt Briggs Mrs Mattie | 150 | 250 | pt Briggs Mrs Mattie | 150 | 250 |
| 93 | | | Fitts Geo. L. | 150 | | Fitts Geo. L. | 150 | 1100 | Fitts Geo. L. | 150 | 400 | Cantrell Dr W S pt | 60 | 480 |
| 94 | | Dr W S Cantrell 1926-1927 | Brooks M. R. | 150 | | Brooks M. R. | 150 | | Brooks M. R. | 150 | | Cantrell Dr W S pt | 60 | |
| 95 | | | Harvey M. D. | 300 | 700 | Flynt Homer Julius | | | Flynt Homer Julius | 650 | 600 | Flynt Homer Julius | 650 | 600 |
| 96 | | | Davis Mrs Eula D. | 80 | | Davis Mrs Eula D. | 80 | | Davis Eula D. | 80 | | Davis Eula D. | 200 | 2000 |
| 97 | | | " " " " | 80 | | " " " " | 80 | | " " " " | 80 | | Davis Eula D. | 200 | 200 |
| 98 | | | Walsh Frank S & E | 400 | | Walsh Frank S & E | 400 | | Walsh Frank S & E | 400 | | Walsh Frank S & E | 400 | |
| 99 | | | Johnson A. E. | 80 | | | | | Ingram Land Co | 70 | | Ingram Land Co | 70 | |
| 100 | | | Payne Flora S. | 165 | | Payne Flora S. | 165 | | Payne Flora S. | 165 | | Payne Flora S. | 165 | |
| 101 | | | Phillips W. O. | 100 | | Phillips W. O. | 100 | | Phillips W. O. | 100 | | Phillips W. O. | 100 | |
| 102 | | | King Joe "C" | 250 | | King Joe "C" | 250 | 450 | King Joe "C" | 250 | 450 | King Joe "C" | 250 | 450 |
| 103 | | | Bell W. A. | 200 | | | | | | | | Robinson B J "C" | 175 | |
| 104 | | Esc 1922-1923 Esc | Drake George | 250 | 350 | Drake George Est | 250 | 350 | Drake Geo Est | 250 | 350 | Drake Geo Est | 250 | 350 |
| 105 | | | " " " | 150 | | " " " | 150 | | Drake Geo Est | 150 | | " " " | 150 | |
| 106 | | | Tate Bill | 200 | 200 | Tate Bill | 200 | 350 | Tate Bill | 200 | 350 | Tate Bill | 200 | 350 |
| 107 | | | Walsh Frank S & E | 60 | | | | | Walsh Frank S & E | 60 | | Walsh Frank S & E | 60 | |
| 108 | | pt Hooks Ella "C" → | St Carl W. M. | 25 | 375 | St Carl W. M. | 25 | 375 | St Carl W. M. | 25 | 375 | St Carl W. M. | 25 | 375 |
| 109 | | pt Hooks Ella "C" → | St Dobbins B. L. | 90 | 420 | St Dobbins B. L. | 90 | 420 | St Dobbins B. L. | 90 | 600 | St Dobbins B. L. | 90 | 600 |
| 110 | | pt Hooks Ella "C" → | St Carl W. M. | 25 | 175 | St Carl W. M. | 25 | 175 | St Carl W. M. | 25 | 175 | St Carl W. M. | 25 | 175 |
| 111 | | pt Hooks Ella "C" → | St Jennings Sarah "C" | 100 | 200 | St Jennings Sarah "C" | 100 | 200 | St Jennings Sarah "C" | 100 | 200 | St Jennings Sarah "C" | 100 | 200 |
| 112 | | all | St Brown D. D. | 25 | 600 | St Brown D. D. | 25 | 600 | St Brown D. D. | 25 | 600 | St Brown D. D. | 25 | 600 |
| 113 | | | Hubbard L. L. | 100 | 350 | Hubbard L. L. | 100 | 350 | Hubbard L. L. | 100 | 350 | Hubbard L. L. | 100 | 350 |
| 114 | | | Vinson L. L. | 150 | 250 | Vinson L. L. | 150 | 250 | Vinson L. L. | 150 | 250 | Vinson L. L. | 150 | 250 |
| 115 | | | " " " | 150 | | " " " | 150 | | " " " | 150 | | " " " | 150 | |
| 116 | | | Bell W. A. | 200 | | Bell W. A. | 250 | | Bell W. A. | 250 | | Bell W. A. | 250 | |
| 117 | | | Goodhue E. L. & C. L. | 100 | 450 | Goodhue E. L. & C. L. | 100 | 250 | Goodhue E. L. & C. L. | 100 | 250 | Goodhue E. L. & C. L. | 100 | 250 |
| 118 | | | Morton J. C. | 100 | | Morton J. C. | 100 | 780 | Burnett John | 200 | 780 | Burnett John | 200 | 780 |
| 119 | | | Montelione Pietra | 200 | 780 | Burnett John | 200 | 780 | Montelione J. C. | 100 | | Montelione J. C. | 100 | |
| 120 | | | Bell W. A. | 200 | 250 | Bell W. A. | 250 | | Bell W. A. | 250 | | Bell W. A. | 250 | |
| 121 | | | Bell W. A. | 200 | 250 | Bell W. A. | 200 | 250 | Bell W. A. | 200 | 250 | Bell W. A. | 200 | 250 |
| 122 | | | " " " | 200 | 250 | " " " | 200 | 250 | " " " | 200 | 250 | " " " | 200 | 250 |
| 123 | | | " " " | 200 | 250 | " " " | 200 | 250 | " " " | 200 | 250 | " " " | 200 | 250 |
| 124 | | | " " " | 200 | 250 | " " " | 200 | 250 | " " " | 200 | 250 | " " " | 200 | 250 |
| 125 | | | Walsh Frank S & E | 400 | | Walsh Frank S & E | 400 | | Walsh Frank S & E | 400 | | Walsh Frank S & E | 400 | |
| 126 | | | Pizzatello Vincenzo | 100 | 75 | Pizzatello Vincenzo | 100 | 75 | Pizzatello Vincenzo | 100 | 75 | Pizzatello Vincenzo | 100 | 75 |
| 127 | | | Shahan W. E. | 200 | | Shahan W. E. | 200 | | Shahan W. E. | 200 | | Shahan W. E. | 200 | |
| 128 | | | Shahan A. E. | 80 | | | | | Ingram Land Co | 70 | | Ingram Land Co | 70 | |
| 129 | | | Phillips W. O. | 165 | | Phillips W. O. | 165 | | Phillips W. O. | 165 | | Phillips W. O. | 165 | |
| 130 | | | Payne Flora S. | 165 | | Payne Flora S. | 165 | | Payne Flora S. | 165 | | Payne Flora S. | 165 | |
| 131 | | Known as Charlie Pitz | Pizzatello Vincenzo | 100 | | Pizzatello Vincenzo | 100 | | Pizzatello Vincenzo | 100 | | Pizzatello Vincenzo | 100 | |
| 132 | | | " " " | 100 | | " " " | 100 | | " " " | 100 | | " " " | 100 | |
| 133 | | | Walsh Frank S & E | 400 | | Walsh Frank S & E | 400 | | Walsh Frank S & E | 400 | | Walsh Frank S & E | 400 | |
| 134 | | | " " " | 400 | | " " " | 400 | | " " " | 400 | | " " " | 400 | |
| 135 | | | " " " | 400 | | " " " | 400 | | " " " | 400 | | " " " | 400 | |

SURVEY

Section 11, T. 40 N., R. 10 W., S. 10 E.

SECTION.....

TOWNSHIP.....

RANGE.....

MAP RECORDED IN

Map Book..... Page.....

Form 3 S. T. C. - 28580 MARSHALL & BRUCE CO., NASHVILLE

| LOT | BLOCK | IMPROVEMENTS | 1924 | VALUE LAND | VALUE IMPTS. | 1925 | VALUE LAND | VALUE IMPTS. | 1926 | VALUE LAND | VALUE IMPTS. | 1927 | VALUE LAND | VALUE IMPTS. |
|-----|-------|-----------------------|----------------------|------------|---------------------|---------------------|------------|---------------------|---------------------|------------|---------------------|---------------------|------------|---------------------|
| 136 | | | Walsh Frank S & E | 400 | | Walsh Frank S & E | 400 | | Walsh Frank S & E | 400 | | Walsh Frank S & E | 400 | |
| 137 | | | Bell W. A. | 200 | 250 | Bell W. A. | 200 | 250 | Bell W. A. | 200 | 250 | Bell W. A. | 200 | 250 |
| 138 | | | " | 200 | 250 | " | 200 | 250 | " | 200 | 250 | " | 200 | 250 |
| 139 | | | " | 200 | 250 | " | 200 | 250 | " | 200 | 250 | " | 200 | 250 |
| 140 | | | " | 200 | 250 | " | 200 | 250 | " | 200 | 250 | " | 200 | 250 |
| 141 | | | " | 200 | 250 | " | 200 | 250 | " | 200 | 250 | " | 200 | 250 |
| 142 | | | E. H. Gilbert | 200 | 300 | Gilbert E. H. | 200 | 300 | Rogers L. "C" | 400 | 350 | Rogers L. "C" | 400 | 350 |
| 143 | | | Duncan Chas O. | 100 | | Duncan Chas O. | 100 | | Duncan Chas O. | 100 | | Elliott 15 E | 250 | |
| 144 | | | " " " " " | 100 | | " " " " " | 100 | | " " " " " | 100 | | Elliott H O | 200 | |
| 145 | | Ward & Sam M Buchanan | 200 | 300 | Ward Sam M Buchanan | 200 | 300 | Ward Sam M Buchanan | 200 | 300 | Ward Sam M Buchanan | 200 | 300 | Ward Sam M Buchanan |
| 146 | | | | | | | | | | | | Buchanan Mattie | 150 | 300 |
| 147 | | | | | | Jennings Frazier | 225 | 450 | Jennings Frazier | 225 | 450 | Jennings Frazier | 225 | 450 |
| 148 | | | Brown J. G. | 240 | | Brown J. G. | 240 | 120 | Brown J. G. | 240 | 120 | Brown J. G. | 240 | 120 |
| 149 | | | Garrett Gus | 300 | 700 | Garrett Gus | 300 | 700 | Garrett Gus | 300 | 800 | Garrett Gus | 300 | 800 |
| 150 | | | Harvey Chas E | 250 | 580 | Harvey Chas E | 250 | 580 | Harvey Chas E | 250 | 580 | Harvey Chas E "C" | 250 | 800 |
| 151 | | | Church | | | Church | | | | | | | | |
| 152 | | | Phillips W. O. | 200 | 200 | Phillips W. O. | 200 | 200 | Phillips W. O. | 200 | 200 | Phillips W. O. | 200 | 200 |
| 153 | | | Walsh Frank S & E | 100 | | Walsh Frank S & E | 100 | | Walsh Frank S & E | 100 | | Walsh Frank S & E | 100 | |
| 154 | | | | | | Earl Woods A G | 100 | | Earl Woods A G | 100 | | Earl Woods A G | 100 | |
| 155 | | | Walsh Frank S & E | 100 | | Walsh Frank S & E | 100 | | Walsh Frank S & E | 100 | | Walsh Frank S & E | 100 | |
| 156 | | | " | 100 | | " | 100 | | " | 100 | | " | 100 | |
| 157 | | | | | | " | 100 | | " | 100 | | " | 100 | |
| 158 | | | Davis Mrs Eula D | 80 | | Davis Mrs Eula D | 80 | | Davis Eula D | 80 | | Davis Eula D | 80 | |
| 159 | | | Phillips W. O. | 150 | 100 | Phillips W. O. | 150 | 100 | Phillips W. O. | 150 | 100 | Phillips W. O. | 150 | 100 |
| 160 | | | Blissett J. H. | 100 | 95 | Taylor Dora "C" | 200 | 150 | Taylor Dora "C" | 200 | 150 | Taylor Dora Est "C" | 200 | 150 |
| 161 | | | Walsh Frank S & E | 100 | | Walsh Frank S & E | 100 | | Walsh Frank S & E | 100 | | Walsh Frank S & E | 100 | |
| 162 | | | " | 100 | | " | 100 | | " | 100 | | " | 100 | |
| 163 | | | Shahan A. E. | 80 | | Shahan A. E. | 70 | | Ingram Land Co | 70 | | Ingram Land Co | 70 | |
| 164 | | | Curry Mark | 200 | 1000 | Curry Mark | 200 | 1000 | Curry Mark | 200 | 1000 | Curry Mark | 200 | 1000 |
| 165 | | | Church | | | Church | | | Church | | | Church | | |
| 166 | | | W. Thomas A. H. | 45 | | Thomas A. H. | 45 | | Thomas A. H. | 45 | | W. Thomas A. H. | 45 | |
| | | | E. Light William A. | 30 | | E. Light William A. | 30 | | E. Light W. A. | 30 | | E. Light W. A. | 30 | |
| 167 | | | Light William A. | 60 | | Light William A. | 60 | | Light W. A. | 60 | | Light W. A. | 60 | |
| 168 | | | Davis, Oliver & wife | 75 | 200 | Davis Oliver & wife | 75 | 200 | Davis Oliver & wife | 75 | 200 | Davis Oliver & wife | 75 | 200 |
| 169 | | | Phillips W. O. | 120 | 100 | Phillips W. O. | 120 | 100 | Phillips W. O. | 120 | 100 | Phillips W. O. | 120 | 100 |
| 170 | | | Cunningham Laura | 150 | | Cunningham Laura | 150 | | Cunningham Laura | 150 | | Cunningham Laura | 150 | |
| 171 | | | Duncan Chas O. | 100 | | Duncan Chas O. | 100 | | Duncan Chas O. | 100 | | Duncan Chas O. | 100 | |
| 172 | | | Church | | | Church | | | Church | | | Church | | |
| 173 | | | Phillips W. O. | 150 | 1800 | Phillips W. O. | 150 | 1800 | Phillips W. O. | 150 | 1800 | Phillips W. O. | 150 | 1800 |
| 174 | | | " | 150 | | " | 150 | | " | 150 | | " | 150 | |
| 175 | | | " | 150 | | " | 150 | | " | 150 | | " | 150 | |
| 176 | | | " | 150 | | " | 150 | | " | 150 | | " | 150 | |
| 177 | | | " | 150 | 100 | " | 150 | 100 | " | 150 | 100 | " | 150 | 100 |
| 178 | | Void | Phillips W. O. | 150 | 100 | Phillips W. O. | 150 | 100 | " | 150 | 100 | " | 150 | 100 |
| 179 | | | Browder Mary E | 250 | | Browder Mary E | 250 | | Browder Mary E | 250 | | Browder Mary E | 250 | |
| 180 | | | Walsh Frank S & E | 100 | | Walsh Frank S & E | 100 | | | | | Gifts J. M. | 200 | |

SURVEY *Centine No City Addition*

Cont'd

SECTION.....
TOWNSHIP.....
RANGE.....

MAP RECORDED IN.....
Map Book..... Page.....

FORM 3 S. T. C. - 28960 MARSHALL & BRUCE CO., NASHVILLE

| LOT | BLOCK | IMPROVEMENTS | 1924 | VALUE LAND | VALUE IMPTS. | 1925 | VALUE LAND | VALUE IMPTS. | 1926 | VALUE LAND | VALUE IMPTS. | 1927 | VALUE LAND | VALUE IMPTS. |
|-----|-------|--------------|------------------------------------|------------------|--------------|------------------------------------|------------------|-------------------|---|------------|--------------|--|------------|--------------|
| 181 | | | Walshe Frank S. Ex | 100 | | Walshe Frank S. Ex | 100 | | 6 ² Brown Tip Allen Henry W | 150 | 100 | 6 ² Brown Tip W ² Allen Henry | 150 | 100 |
| 182 | | | " | 100 | | " | 100 | | Brown Tip | 200 | 75 | Brown Tip | 200 | 75 |
| 183 | | | " | 100 | | " | 100 | | Fitter 4 m. | 200 | | | | |
| 184 | | | Elliott H. V. | 50 | | Elliott H. V. | 50 | | Elliott H. V. | 50 | | Elliott H. V. | 50 | |
| 185 | | | " | 50 | | " | 50 | | " | 50 | | " | 50 | |
| 186 | | | " | 200 | 450 | " | 200 | 450 | " | 200 | 450 | " | 200 | 450 |
| 187 | | | James Willie C. | 200 | 200 | James Willie C. | 200 | 200 | Elliot W. C. | 200 | 200 | pt Elliott W. C. | 150 | 200 |
| 188 | | | Phillips W. O. | 175 | | Phillips W. O. | 175 | | Phillips W. O. | 175 | | Phillips W. O. | 175 | |
| 189 | | | Phillips W. O. | 200 | | Phillips W. O. | 200 | | Phillips W. O. | 200 | | Phillips W. O. | 200 | |
| 190 | | | Phillips W. O. | 175 | | Phillips W. O. | 175 | | " | 175 | | " | 175 | |
| 191 | | | Vaughn C. G. | 200 | 700 | Vaughn C. G. | 200 | 700 | Vaughn C. G. | 200 | 700 | Vaughn C. G. | 200 | 700 |
| 192 | | | Walshe Frank S. Ex | 400 | | Walshe Frank S. Ex | 400 | | Walshe Frank S. Ex | 400 | | Walshe Frank S. Ex | 400 | |
| 193 | | | " | 400 | | " | 400 | | " | 400 | | " | 400 | |
| 194 | | | " | 400 | | " | 400 | | " | 400 | | " | 400 | |
| 195 | | | " | 400 | | " | 400 | | " | 400 | | " | 400 | |
| 196 | | | " | 400 | | " | 400 | | " | 400 | | " | 400 | |
| 197 | | | Phillips W. O. | 165 | | Phillips W. O. | 165 | | Phillips W. O. | 165 | | Phillips W. O. | 165 | |
| 198 | | Morton J. C. | Erwin Robt. J. E. Edwards J. E. | 50 125 150 | 200 400 | Erwin Robt. J. E. Edwards J. E. | 50 150 100 | 200 400 500 | Erwin Robt. J. E. Edwards J. E. | 50 150 | 200 400 | Erwin Robt. J. E. Edwards J. E. | 50 150 | 200 400 |
| 199 | | | Morton J. C. | 125 | | | | | | | | | | |
| 200 | | | Thacker J. W. | 350 | | Thacker J. W. | 350 | | Thacker J. W. | 350 | | Thacker J. W. | 350 | |
| 201 | | | Shahan W. E. | 100 | | Shahan W. E. | 100 | | Shahan W. E. | 100 | | Shahan W. E. | 100 | |
| 202 | | | Phillips W. O. Bell W. A. | 100 200 | | Phillips W. O. Bell W. A. | 100 250 | | Bell W. A. | 250 | | Bell W. A. | 250 | |
| 203 | | | Davis Mrs. Eula D. | 80 | 250 | Davis Mrs. Eula D. | 80 | 250 | Davis Eula D. | 80 | 250 | Davis Eula D. | 80 | 250 |
| 204 | | | Erwin D. D. | 150 | 200 | Erwin D. D. | 150 | 200 | Erwin D. D. | 150 | 200 | Erwin D. D. | 150 | 200 |
| 205 | | | " | 150 | | " | 150 | | " | 150 | | " | 150 | |
| 206 | | | Lenoir Oscar & Annie | 150 | | Lenoir Oscar & Annie | 150 | | Lenoir Oscar & Annie | 150 | | Lenoir Oscar & Annie | 150 | |
| 207 | | | Erwin Marion | 150 | 200 | Morton J. C. | 100 | 500 | Morton J. C. | 100 | 500 | Morton J. C. | 100 | 500 |
| 208 | | | Brown Tip | 100 | 250 | Brown Tip | 100 | 250 | Brown Tip | 100 | 250 | Brown Tip | 100 | 250 |
| 209 | | | Blissett J. H. | 140 | 500 | Chambers Willie | 100 | 375 | Chambers Willie | 100 | 375 | Chambers Willie | 100 | 375 |
| 210 | | | Chadwick J. M. | 200 | 400 | Chadwick J. M. | 200 | 400 | Chadwick J. M. | 200 | 400 | Chadwick J. M. | 200 | 400 |

SURVEY *Clayton Addition #2 to L. #1*

SECTION.....
TOWNSHIP.....
RANGE.....

MAP RECORDED IN.....
Map Book..... Page.....

FORM 3 S. T. C. - 28960 MARSHALL & BRUCE CO., NASHVILLE

Ala. Cty

| LOT | BLOCK | IMPROVEMENTS | 1924 VALUE LAND VALUE IMPTS. | 1925 VALUE LAND VALUE IMPTS. | 1926 VALUE LAND VALUE IMPTS. | 1927 VALUE LAND VALUE IMPTS. | |
|-----|-------|--|------------------------------------|--|------------------------------------|--|------------------|
| | 1 | pt Gray J. L. Gibbs J. H. | 280 50 | pt Gray J. L. Gibbs J. H. | 280 50 | pt Gray J. L. Gibbs J. H. | 280 50 |
| | 2 | pt Mount W. H. Harris J. R. Gibbs J. H. | 200 125 50 | pt Mount W. H. Harris J. R. Gibbs J. H. | 200 125 50 | pt Mount W. H. Harris J. R. Gibbs J. H. | 200 125 50 |
| | 3 | Clayton W. H. | 200 240 | Clayton W. H. | 200 240 | Clayton W. H. | 200 240 |
| | 4 | #2 Biggs J. W. E. Gibbs J. H. | 100 50 | Gibbs J. H. | 50 | Gibbs J. H. | 50 |
| | 5 | pt Johnston James H. Neely R. E. Morton A. L. | 100 400 50 | pt Johnson James H. Neely R. E. Morton A. L. | 100 400 50 | pt Johnson James H. Neely R. E. Morton A. L. | 100 400 50 |
| | 6 | pt John J. W. H. Wayne J. J. Stone J. E. | 50 50 60 | pt John J. W. H. Wayne J. J. Stone J. E. | 50 50 60 | pt John J. W. H. Wayne J. J. Stone J. E. | 50 50 60 |
| | 7 | pt Haynes J. M. Galden C. C. | 100 300 | pt Haynes J. M. Galden C. C. | 100 300 | pt Haynes J. M. Galden C. C. | 100 300 |
| | 8 | Gibbs H. J. | 400 1000 | Gibbs H. J. | 400 1000 | Gibbs H. J. | 400 1000 |
| | 1 | <i>"Cambrous Gibbs Subdivision - Lot 10 Clayton No 2 Ala. Cty"</i> | | | | | |
| | 1 | Bomar N. H. Freibauer Gus | 70 50 | Bomar N. H. Freibauer Gus | 70 50 | Bomar N. H. Freibauer Gus | 70 50 |
| | 2 | Bomar N. H. | 70 300 | Bomar N. H. | 70 300 | Bomar N. H. | 70 300 |
| | 3 | pt " Bomar N. H. | 70 | pt " Bomar N. H. | 70 | pt " " " | 70 |
| | 4 | | | Parrish H. J. | 125 125 | Parrish H. J. | 125 125 |
| | 5 | | | | | | |
| | 6 | Nix Homer | 100 260 | Nix Homer | 100 260 | Nix Homer | 50 450 |
| | 7 | | | | | | |
| | 8 | New, Thos | 50 250 | New Thos | 50 250 | New Thos | 50 250 |
| | 9 | " " | 50 | " " | 50 | " " | 75 300 |
| | 10 | Goldman O. R. | 25 | Ray R. J. | 75 290 | pt Thacker G. W. | 75 290 |
| | 11 | " " " | 25 | pt Ray R. J. | 75 | pt " " " | 75 |
| | 12 | Smith W. W. "Mrs" | 50 300 | Smith W. W. "Mrs" | 50 300 | Smith W. W. "Mrs" | 50 300 |
| | 13 | " " " | 50 300 | " " " | 50 300 | " " " | 50 300 |
| | 2 | | | | | | |
| | 1 | Bomar N. H. | 70 | Bomar N. H. | 70 | Bomar N. H. | 70 |
| | 2 | | | | | | |
| | 3 | | | | | | |
| | 4 | | | | | | |
| | 5 | Morris O. B. | 80 200 | Simms J. M. | 50 170 | J. M. Simms | 50 170 |
| | 6 | " " | 50 | " " | 50 | J. M. Simms | 50 |
| | 7 | | | | | | |
| | 8 | pt Grant N. A. pt Ralls Mrs. A. W. | 25 25 | pt Grant N. A. pt Ralls Mrs. A. W. | 25 25 | pt Grant N. A. pt Ralls Mrs. A. W. | 25 25 |
| | 9 | pt Ralls Mrs. A. W. pt Grant N. A. | 25 25 | pt " " " pt Grant N. A. | 25 25 | pt " " " pt Grant N. A. | 25 25 |
| | 10 | | | Goldman O. R. | 25 | Goldman O. R. | 25 |
| | 11 | Smith Mrs. Annie | 100 300 | Goldman O. R. | 25 | " " " | 25 |
| | 12 | Erwin Robt. | 75 | Erwin Robt | 75 | Erwin Robt | 75 |
| | 13 | " " | 75 | " " | 75 | " " | 75 |
| | 14 | Harris J. R. | 125 550 | Harris J. R. | 125 550 | Harris J. R. | 125 550 |

SURVEY *Clayton Addition # 2 to # 1*

Ala Ala

SECTION.....

TOWNSHIP.....

RANGE.....

MAP RECORDED IN

Map Book..... Page.....

Form 3 S. T. C. - 28960 MARSHALL & BRUCE CO., NASHVILLE

| LOT | BLOCK | IMPROVEMENTS | 1924 | VALUE LAND | VALUE IMPTS. | 1925 | VALUE LAND | VALUE IMPTS. | 1926 | VALUE LAND | VALUE IMPTS. | 1927 | VALUE LAND | VALUE IMPTS. |
|--|-------|--------------|-------------------------|------------|--------------|-------------------------|------------|--------------|-------------------------|------------|--------------|-------------------------|------------|--------------|
| 15 | | | <i>Gibbs J. H.</i> | <i>234</i> | <i>1800</i> | <i>Gibbs J. H.</i> | <i>234</i> | <i>1800</i> | <i>Gibbs J. H.</i> | <i>234</i> | <i>1800</i> | <i>Gibbs J. H.</i> | <i>234</i> | <i>1800</i> |
| 16 | | | <i>Gibbs J. H.</i> | <i>233</i> | | <i>" "</i> | <i>233</i> | | <i>" "</i> | <i>233</i> | | <i>" "</i> | <i>233</i> | |
| 17 | | | <i>Gibbs J. H.</i> | <i>233</i> | | <i>" "</i> | <i>233</i> | | <i>" "</i> | <i>233</i> | | <i>" "</i> | <i>233</i> | |
| 18 | | | <i>Dupree Herbert</i> | <i>75</i> | <i>400</i> | <i>Dupree Herbert</i> | <i>75</i> | <i>400</i> | <i>Dupree Herbert</i> | <i>75</i> | <i>400</i> | <i>Strickland J. A.</i> | <i>75</i> | <i>400</i> |
| | | | <i>pt Dupree T. B.</i> | <i>150</i> | <i>300</i> | <i>pt Dupree T. B.</i> | <i>100</i> | <i>300</i> | <i>Jones A. J.</i> | <i>100</i> | <i>300</i> | <i>Jones A. J.</i> | <i>100</i> | <i>300</i> |
| 19 | | | <i>Males J. T.</i> | <i>200</i> | <i>1500</i> | <i>Smith W. M.</i> | <i>150</i> | <i>1350</i> | <i>Smith W. M.</i> | <i>150</i> | <i>1350</i> | <i>Smith W. M.</i> | <i>150</i> | <i>1350</i> |
| 20 | | | | | | | | | | | | | | |
| | 9 | | | | | | | | | | | | | |
| | 11 | | <i>pt Kershaw R. S.</i> | <i>300</i> | <i>2000</i> | <i>pt Kershaw R. S.</i> | <i>300</i> | <i>2000</i> | <i>pt Kershaw R. S.</i> | <i>300</i> | <i>2000</i> | <i>pt Kershaw R. S.</i> | <i>300</i> | <i>2000</i> |
| | | | <i>pt Kershaw R. S.</i> | <i>200</i> | <i>400</i> | <i>pt Kershaw R. S.</i> | <i>200</i> | <i>400</i> | <i>pt " "</i> | <i>200</i> | <i>400</i> | <i>pt " "</i> | <i>200</i> | <i>400</i> |
| | | | <i>pt Kershaw R. S.</i> | <i>100</i> | <i>400</i> | <i>pt " "</i> | <i>100</i> | <i>400</i> | <i>pt " "</i> | <i>100</i> | <i>400</i> | <i>pt " "</i> | <i>100</i> | <i>400</i> |
| | 12 | | <i>pt Kershaw R. S.</i> | <i>100</i> | | <i>pt Kershaw R. S.</i> | <i>100</i> | | <i>pt Kershaw R. S.</i> | <i>100</i> | | <i>pt Kershaw R. S.</i> | <i>100</i> | |
| <i>Sub. Div Lot 13, Clayton add #1</i> | | | | | | | | | | | | | | |
| | 1 | | | | | | | | | | | | | |
| 1 | | | | | | | | | | | | <i>Hardy J. B.</i> | <i>67</i> | |
| 2 | | | | | | | | | | | | <i>" "</i> | <i>69</i> | |
| 3 | | | | | | | | | | | | <i>" "</i> | <i>66</i> | |
| 4 | | | | | | | | | | | | | | |
| 5 | | | | | | | | | | | | | | |
| 6 | | | | | | | | | | | | | | |
| 7 | | | | | | | | | | | | | | |
| | 2 | | | | | | | | | | | | | |
| 1 | | | | | | | | | | | | | | |
| 2 | | | | | | | | | | | | | | |
| 3 | | | | | | | | | | | | | | |
| 4 | | | | | | | | | | | | | | |
| 5 | | | | | | | | | | | | | | |
| 6 | | | | | | | | | <i>Wynn J. A.</i> | | | <i>Wynn J. A.</i> | | |
| 7 | | | | | | | | | <i>" "</i> | | | <i>" "</i> | | |
| | | | | | | | | | <i>" "</i> | | | <i>" "</i> | | |

SURVEY *Clayton Addition*

SECTION.....
TOWNSHIP.....
RANGE.....

MAP RECORDED IN

Map Book..... Page.....

Form 3 S. T. C. - 28960 MARSHALL & BRUCE CO., NASHVILLE

Ala. Ch. Sta

| LOT | BLOCK | IMPROVEMENTS | 1924 | VALUE LAND | VALUE IMPTS. | 1925 | VALUE LAND | VALUE IMPTS. | 1926 | VALUE LAND | VALUE IMPTS. | 1927 | VALUE LAND | VALUE IMPTS. |
|-----|-------|---|------|------------|--------------|--|------------|--------------|---|------------|--------------|-------------------------|------------|--------------|
| | 2 | | | | | | | | | | | | | |
| 7 | | <i>Gibbs J. H.</i> | | 133 | | | | | | | | | | |
| 8 | | <i>Dwight Mfg Co</i> | | 110 | | <i>Dwight Mfg Co</i> | 110 | | <i>Dwight Mfg. Co.</i> | 110 | | <i>Dwight Mfg Co</i> | 110 | |
| 9 | | " | | 110 | | " | 110 | | " | 110 | | " | 110 | |
| 10 | | " | | 110 | | " | 110 | | " | 110 | | " | 110 | |
| 11 | 16 | <i>pt Entekin Walter</i> <i>pt Jackson E. L.</i> | | 150 250 | 350 900 | <i>Entekin Walter</i> <i>pt Rickles J. J.</i> | 150 250 | 350 1000 | <i>pt Entekin Walter</i> <i>pt Rickles J. J.</i> | 150 250 | 350 1000 | <i>pt Rickles J. J.</i> | 250 | 1000 |

SURVEY *Capp & Clayton Addition*

Ne. City, Mo.

SECTION _____
 TOWNSHIP _____
 RANGE _____
 MAP RECORDED IN _____
 Map Book _____ Page _____

Form 9 S. T. C. - 28960 MARSHALL & BRUCE CO., NASHVILLE

| LOT | BLOCK | IMPROVEMENTS | 1924 | VALUE LAND | VALUE IMPTS. | 1925 | VALUE LAND | VALUE IMPTS. | 1926 | VALUE LAND | VALUE IMPTS. | 1927 | VALUE LAND | VALUE IMPTS. |
|-----|-------|-------------------------|----------------------------|------------|-------------------------|----------------------------|------------|-------------------------|----------------------------|------------|-------------------------|----------------------------|------------|--------------|
| 1 | 1 | | Prince Wm G | 24 | | Prince Wm G | 24 | | Prince Wm G | 24 | | Prince Wm G | 24 | |
| 2 | | | | | | | | | | | | " | 24 | |
| 3 | | | Prince Wm G | 23 | | Prince Wm G | 23 | | Prince Wm G | 23 | | " | 24 | |
| 4 | | | | | | | | | | | | | | |
| | 2 | | | | | | | | | | | | | |
| 1 | | | Smith P. Co. Acton W.M. | 25 100 | 140 | Smith P. Co. Acton W.M. | 25 100 | 140 | Smith P. Co. Acton W.M. | 25 100 | 140 | Smith P. Co. Acton W.M. | 25 100 | 140 |
| 2 | | | Smith P. Co. | 25 | | Smith P. Co. | 25 | | Smith P. Co. | 25 | | Smith P. Co. | 25 | |
| 3 | | | | | | | | | | | | | | |
| 4 | | | | | | | | | | | | | | |
| 5 | | | | | | | | | | | | | | |
| 6 | | Prince Wm G | 23 | | Prince Wm G | 23 | | Prince Wm G | 23 | | Prince Wm G | 23 | | |
| 7 | | " | 23 | | " | 23 | | " | 23 | | " | 23 | | |
| 8 | | " | 23 | | " | 23 | | " | 23 | | " | 23 | | |
| 9 | | " | 23 | | " | 23 | | " | 23 | | " | 23 | | |
| | 3 | | | | | | | | | | | | | |
| 1 | | | | | | | | | | | | | | |
| 2 | | | Self W. J. | 100 | 600 | Self W. J. | 100 | 600 | Self W. J. | 100 | 600 | Self W. J. | 100 | 600 |
| 3 | | | " | 100 | | " | 100 | | " | 100 | | " | 100 | |
| 4 | | | " | 100 | | " | 100 | | " | 100 | | " | 100 | |
| 5 | | Prince Wm G | 23 | | Prince Wm G | 23 | | Prince Wm G | 23 | | Prince Wm G | 23 | | |
| 6 | | " | 23 | | " | 23 | | " | 23 | | " | 23 | | |
| 7 | | " | 23 | | " | 23 | | " | 23 | | " | 23 | | |
| 8 | | " | 23 | | " | 23 | | " | 23 | | " | 23 | | |
| | 4 | | | | | | | | | | | | | |
| 1 | | | Pt. Elyburn Mrs Octavia | 15 | | Pt. Elyburn Mrs Octavia | 15 | | Pt. Elyburn Mrs Octavia | 15 | | Pt. Elyburn Mrs Octavia | 15 | |
| | | | Pt. Ralls Mrs A.W. | 7 | | Pt. Ralls Mrs A.W. | 7 | | Pt. Ralls Mrs A.W. | 7 | | Pt. Ralls Mrs A.W. | 7 | |
| 2 | | | Pt. Elyburn Mrs Octavia | 5 | | Pt. Elyburn Mrs Octavia | 5 | | Pt. Elyburn Mrs Octavia | 5 | | Pt. Elyburn Mrs Octavia | 5 | |
| | | | Pt. Ralls Mrs A.W. | 7 | | Pt. Ralls Mrs A.W. | 7 | | Pt. Ralls Mrs A.W. | 7 | | Pt. Ralls Mrs A.W. | 7 | |
| 3 | | | Pt. Elyburn Mrs Octavia | 5 | | Pt. Elyburn Mrs Octavia | 5 | | Pt. Elyburn Mrs Octavia | 5 | | Pt. Elyburn Mrs Octavia | 5 | |
| | | | Pt. Ralls Mrs A.W. | 7 | | Pt. Ralls Mrs A.W. | 7 | | Pt. Ralls Mrs A.W. | 7 | | Pt. Ralls Mrs A.W. | 7 | |
| 4 | | | Pt. Elyburn Mrs Octavia | 5 | | Pt. Elyburn Mrs Octavia | 5 | | Pt. Elyburn Mrs Octavia | 5 | | Pt. Elyburn Mrs Octavia | 5 | |
| | | | Pt. Ralls Mrs A.W. | 7 | | Pt. Ralls Mrs A.W. | 7 | | Pt. Ralls Mrs A.W. | 7 | | Pt. Ralls Mrs A.W. | 7 | |
| 5 | | | Pt. Elyburn Mrs Octavia | 5 | | Pt. Elyburn Mrs Octavia | 5 | | Pt. Elyburn Mrs Octavia | 5 | | Pt. Elyburn Mrs Octavia | 5 | |
| | | | Pt. Ralls Mrs A.W. | 7 | | Pt. Ralls Mrs A.W. | 7 | | Pt. Ralls Mrs A.W. | 7 | | Pt. Ralls Mrs A.W. | 7 | |
| 6 | | | Pt. Elyburn Mrs Octavia | 5 | | Pt. Elyburn Mrs Octavia | 5 | | Pt. Elyburn Mrs Octavia | 5 | | Pt. Elyburn Mrs Octavia | 5 | |
| | | | Pt. Ralls Mrs A.W. | 7 | | Pt. Ralls Mrs A.W. | 7 | | Pt. Ralls Mrs A.W. | 7 | | Pt. Ralls Mrs A.W. | 7 | |
| 7 | | Pt. Elyburn Mrs Octavia | 5 | | Pt. Elyburn Mrs Octavia | 5 | | Pt. Elyburn Mrs Octavia | 5 | | Pt. Elyburn Mrs Octavia | 5 | | |
| | | Pt. Ralls Mrs A.W. | 7 | | Pt. Ralls Mrs A.W. | 7 | | Pt. Ralls Mrs A.W. | 7 | | Pt. Ralls Mrs A.W. | 7 | | |
| 8 | | Pt. Elyburn Mrs Octavia | 5 | | Pt. Elyburn Mrs Octavia | 5 | | Pt. Elyburn Mrs Octavia | 5 | | Pt. Elyburn Mrs Octavia | 5 | | |
| | | Pt. Ralls Mrs A.W. | 7 | | Pt. Ralls Mrs A.W. | 7 | | Pt. Ralls Mrs A.W. | 7 | | Pt. Ralls Mrs A.W. | 7 | | |
| 9 | | Pt. Elyburn Mrs Octavia | 5 | | Pt. Elyburn Mrs Octavia | 5 | | Pt. Elyburn Mrs Octavia | 5 | | Pt. Elyburn Mrs Octavia | 5 | | |
| | | Pt. Ralls Mrs A.W. | 7 | | Pt. Ralls Mrs A.W. | 7 | | Pt. Ralls Mrs A.W. | 7 | | Pt. Ralls Mrs A.W. | 7 | | |
| 10 | | Pt. Elyburn Mrs Octavia | 5 | | Pt. Elyburn Mrs Octavia | 5 | | Pt. Elyburn Mrs Octavia | 5 | | Pt. Elyburn Mrs Octavia | 5 | | |
| | | Pt. Ralls Mrs A.W. | 7 | | Pt. Ralls Mrs A.W. | 7 | | Pt. Ralls Mrs A.W. | 7 | | Pt. Ralls Mrs A.W. | 7 | | |
| 11 | | Pt. Elyburn Mrs Octavia | 5 | | Pt. Elyburn Mrs Octavia | 5 | | Pt. Elyburn Mrs Octavia | 5 | | Pt. Elyburn Mrs Octavia | 5 | | |
| | | Pt. Ralls Mrs A.W. | 7 | | Pt. Ralls Mrs A.W. | 7 | | Pt. Ralls Mrs A.W. | 7 | | Pt. Ralls Mrs A.W. | 7 | | |
| 12 | | Pt. Elyburn Mrs Octavia | 5 | | Pt. Elyburn Mrs Octavia | 5 | | Pt. Elyburn Mrs Octavia | 5 | | Pt. Elyburn Mrs Octavia | 5 | | |
| | | Pt. Ralls Mrs A.W. | 7 | | Pt. Ralls Mrs A.W. | 7 | | Pt. Ralls Mrs A.W. | 7 | | Pt. Ralls Mrs A.W. | 7 | | |
| 13 | | Pt. Elyburn Mrs Octavia | 5 | | Pt. Elyburn Mrs Octavia | 5 | | Pt. Elyburn Mrs Octavia | 5 | | Pt. Elyburn Mrs Octavia | 5 | | |
| | | Pt. Ralls Mrs A.W. | 7 | | Pt. Ralls Mrs A.W. | 7 | | Pt. Ralls Mrs A.W. | 7 | | Pt. Ralls Mrs A.W. | 7 | | |
| | 5 | | | | | | | | | | | | | |
| 1 | | | Prince Wm G | 23 | | Prince Wm G | 23 | | Prince Wm G | 23 | | Prince Wm G | 23 | |
| 2 | | | " | 23 | | " | 23 | | " | 23 | | " | 23 | |
| 3 | | | " | 23 | | " | 23 | | " | 23 | | " | 23 | |
| 4 | | | Chandler Wm | 39 | | Chandler Wm | 39 | | Chandler Wm | 39 | | Chandler Wm | 39 | |
| 5 | | | " | 37 | | " | 37 | | " | 37 | | " | 37 | |
| 6 | | | " | 37 | | " | 37 | | " | 37 | | " | 37 | |
| 7 | | " | 37 | | " | 37 | | " | 37 | | " | 37 | | |

SURVEY *Cliff & Clayton Addition*

Ala City Ala

SECTION.....
TOWNSHIP.....
RANGE.....

MAP RECORDED IN

Map Book..... Page.....

FORM 3 S. T. C. - 28960 MARSHALL & BRUCE CO., NASHVILLE

| LOT | BLOCK | IMPROVEMENTS | 1924 | VALUE LAND | VALUE IMPTS. | 1925 | VALUE LAND | VALUE IMPTS. | 1926 | VALUE LAND | VALUE IMPTS. | 1927 | VALUE LAND | VALUE IMPTS. |
|-----|-------|--------------|----------------------|------------|--------------|----------------------|------------|--------------|----------------------|------------|--------------|----------------------|------------|--------------|
| 8 | 5 | | | | | | | | | | | | | |
| 9 | | | | | | | | | | | | | | |
| 10 | | | | | | | | | | | | | | |
| 11 | | | <i>Kircus E. H.</i> | <i>25</i> | | <i>Kircus E. H.</i> | <i>25</i> | | <i>Kircus E. H.</i> | <i>25</i> | | <i>Kircus E. H.</i> | <i>25</i> | |
| 12 | | | <i>Portner W. H.</i> | <i>5</i> | | <i>Portner W. H.</i> | <i>5</i> | | <i>Portner W. H.</i> | <i>5</i> | | <i>Portner W. H.</i> | <i>5</i> | |
| 13 | | | <i>" " "</i> | <i>5</i> | | <i>" " "</i> | <i>5</i> | | <i>" " "</i> | <i>5</i> | | <i>" " "</i> | <i>5</i> | |

SURVEY *Clayton's Cemetery add. Ala. City*

SECTION.....
TOWNSHIP.....
RANGE.....

MAP RECORDED IN
Map Book *B* Page *251*

Form 3 S. T. C. - 28960 MARSHALL & BRUCE CO., NASHVILLE

| LOT | BLOCK | IMPROVEMENTS | 1924 | VALUE LAND | VALUE IMPTS. | 1925 | VALUE LAND | VALUE IMPTS. | 1926 | VALUE LAND | VALUE IMPTS. | 1927 | VALUE LAND | VALUE IMPTS. |
|-----|-------|--------------|------|------------|--------------|-------------------|------------|--------------|-------------------|------------|--------------|------|------------|--------------|
| 1 | | | | | | <i>Supra O.D.</i> | | | <i>Supra O.D.</i> | | | | | |
| 2 | | | | | | | | | | | | | | |
| 3 | | | | | | | | | | | | | | |
| 4 | | | | | | | | | | | | | | |
| 5 | | | | | | | | | | | | | | |
| 6 | | | | | | | | | | | | | | |
| 7 | | | | | | | | | | | | | | |
| 8 | | | | | | | | | | | | | | |
| 9 | | | | | | | | | | | | | | |
| 10 | | | | | | | | | | | | | | |
| 11 | | | | | | | | | | | | | | |
| 12 | | | | | | | | | | | | | | |
| 13 | | | | | | | | | | | | | | |
| 14 | | | | | | | | | | | | | | |
| 15 | | | | | | | | | | | | | | |
| 16 | | | | | | | | | | | | | | |
| 17 | | | | | | | | | | | | | | |
| 18 | | | | | | | | | | | | | | |
| 19 | | | | | | | | | | | | | | |
| 20 | | | | | | | | | | | | | | |
| 21 | | | | | | | | | | | | | | |
| 22 | | | | | | | | | | | | | | |
| 23 | | | | | | | | | | | | | | |
| 24 | | | | | | | | | | | | | | |
| 25 | | | | | | | | | | | | | | |
| 26 | | | | | | | | | | | | | | |
| 27 | | | | | | | | | | | | | | |
| 28 | | | | | | | | | | | | | | |
| 29 | | | | | | | | | | | | | | |
| 30 | | | | | | | | | | | | | | |
| 31 | | | | | | | | | | | | | | |
| 32 | | | | | | | | | | | | | | |
| 33 | | | | | | | | | | | | | | |
| 34 | | | | | | | | | | | | | | |
| 35 | | | | | | | | | | | | | | |
| 36 | | | | | | | | | | | | | | |
| 37 | | | | | | | | | | | | | | |
| 38 | | | | | | | | | | | | | | |
| 39 | | | | | | | | | | | | | | |
| 40 | | | | | | | | | | | | | | |
| 41 | | | | | | | | | | | | | | |
| 42 | | | | | | | | | | | | | | |
| 43 | | | | | | | | | | | | | | |
| 44 | | | | | | | | | | | | | | |
| 45 | | | | | | | | | | | | | | |

K. M. ...

SURVEY *Cross Land Co's Arrangement of Lots 8-9-10. Blk 22 + 1-2-3 Blk 23, Kyle add, S. Carlisle Ala City.*

SECTION.....
TOWNSHIP.....
RANGE.....

MAP RECORDED IN.....
Map Book..... Page.....

Form 3 S. T. C. - 28960 MARSHALL & BRUCE CO., NASHVILLE

| LOT | BLOCK | IMPROVEMENTS | 1924 | VALUE LAND | VALUE IMPTS. | 1925 | VALUE LAND | VALUE IMPTS. | 1926 | VALUE LAND | VALUE IMPTS. | 1927 | VALUE LAND | VALUE IMPTS. |
|-----|-------|----------------------------------|----------------------------|------------|--------------|----------------------------|------------|--------------|----------------------------|------------|--------------|----------------------------------|------------|--------------|
| | 22 | | | | | | | | | | | | | |
| 1 | | | | | | | | | | | | | | |
| 2 | | | | | | | | | | | | | | |
| 3 | | | | | | | | | | | | | | |
| 4 | | | | | | | | | | | | | | |
| 5 | | | | | | | | | | | | | | |
| 6 | | | | | | | | | | | | | | |
| 7 | | | | | | | | | | | | | | |
| 8 | | <i>(Known as - Charlie City)</i> | <i>Pizzatello Vincenzo</i> | 115 | | <i>Pizzatello Vincenzo</i> | 115 | | <i>pizzatello Vincenzo</i> | 115 | | <i>Pizzatello Vincenzo</i> | 115 | |
| 9 | | | " | 115 | | " | 115 | | " | 115 | | " | 115 | |
| 10 | | | " | 115 | | " | 115 | | " | 115 | | " | 115 | |
| 11 | | | | | | | | | | | | | | |
| 12 | | | | | | | | | | | | | | |
| 13 | | | | | | | | | | | | | | |
| | 23 | | | | | | | | | | | | | |
| 1 | | | | | | <i>Putman W. J.</i> | 75 | | <i>Putman W. J.</i> | 75 | | <i>Putman W. J.</i> | 75 | |
| 2 | | | | | | " " | 75 | | " " | 75 | | " " | 75 | |
| 3 | | | <i>Redden G. M.</i> | 50 | | <i>Posey J. J.</i> | 50 | | <i>John Joe</i> | 50 | | <i>John Joe</i> | 50 | |
| 4 | | | | | | | | | | | | <i>Kyle R. E. & Blady Co</i> | | |
| 5 | | | | | | | | | | | | " | | |
| 6 | | | | | | | | | | | | " | | |
| 7 | | | | | | | | | | | | " | | |
| 8 | | | <i>Redden G. M.</i> | 50 | | <i>Posey J. J.</i> | 50 | | <i>John Joe</i> | 50 | | <i>Phillips W. D. Pt</i> | 300 | 60 |
| 9 | | | <i>John Joe</i> | 100 | 300 | <i>John Joe</i> | | | " | 100 | 500 | <i>John Joe</i> | 50 | |
| 10 | | | <i>John Joe</i> | 100 | | " " | | | " | 100 | | " | 100 | |

Crawford Co.

SURVEY *Gibbs & Helton Sub Div of Lts 3-4-5*

Clayton add Ala city

SECTION _____
TOWNSHIP _____
RANGE _____

MAP RECORDED IN

Map Book _____ Page _____

FORM 3 S. T. C. - 28960 MARSHALL & BRUCE CO., NASHVILLE

| LOT | BLOCK | IMPROVEMENTS | 1924 | VALUE LAND | VALUE IMPTS. | 1925 | VALUE LAND | VALUE IMPTS. | 1926 | VALUE LAND | VALUE IMPTS. | 1927 | VALUE LAND | VALUE IMPTS. |
|-----|-------|--------------|------------------------|------------|--------------|------------------------|------------|--------------|------------------------|------------|--------------|------------------------|------------|--------------|
| 1 | 1 | | <i>Clayton W. G.</i> | 17 | | <i>Clayton W. G.</i> | 17 | | <i>Clayton W. G.</i> | 17 | | <i>Clayton W. G.</i> | 17 | |
| 2 | | | | 17 | | " | 17 | | " | 17 | | " | 17 | |
| 3 | | | | 17 | | " | 17 | | " | 17 | | " | 17 | |
| 4 | | | | 17 | | " | 17 | | " | 17 | | " | 17 | |
| 5 | | | | 17 | | " | 17 | | " | 17 | | " | 17 | |
| 6 | | | | 17 | | " | 17 | | " | 17 | | " | 17 | |
| 7 | | | | 17 | | " | 17 | | " | 17 | | " | 17 | |
| 8 | | | | 17 | | " | 17 | | " | 17 | | " | 17 | |
| 9 | | | | 16 | | " | 14 | | " | 17 | | " | 17 | |
| 10 | | | | 16 | | " | 16 | | " | 17 | | " | 17 | |
| 11 | | | | 16 | | " | 14 | | " | 17 | | " | 17 | |
| 12 | | | | 16 | | " | 16 | | " | 17 | | " | 17 | |
| | 2 | | | | | | | | | | | | | |
| 1 | | | <i>Jones R. H.</i> | 19 | | <i>Jones R. H.</i> | 19 | | <i>Jones R. H.</i> | 19 | | <i>Jones R. H.</i> | 19 | |
| 2 | | | " | 19 | | " | 19 | | " | 19 | | " | 19 | |
| 3 | | | <i>Blackburn B. F.</i> | 15 | | <i>Blackburn B. F.</i> | 15 | | <i>Blackburn B. F.</i> | 15 | | <i>Blackburn B. F.</i> | 15 | |
| 4 | | | " | 15 | | " | 15 | | " | 15 | | " | 15 | |
| 5 | | | " | 15 | | " | 15 | | " | 15 | | " | 15 | |
| 6 | | | " | 15 | | " | 15 | | " | 15 | | " | 15 | |
| 7 | | | " | 15 | | " | 15 | | " | 15 | | " | 15 | |
| 8 | | | " | 15 | | " | 15 | | " | 15 | | " | 15 | |
| 9 | | | " | 15 | | " | 15 | | " | 15 | | " | 15 | |
| 10 | | | | | | <i>Gibbs J. H.</i> | 30 | | <i>Gibbs J. H.</i> | 30 | | <i>Gibbs J. H.</i> | 30 | |
| 11 | | | | | | " | 30 | | " | 30 | | " | 30 | |
| 12 | | | | | | " | 30 | | " | 30 | | " | 30 | |
| 13 | | | | | | " | 30 | | " | 30 | | " | 30 | |
| 14 | | | | | | " | 30 | | " | 30 | | " | 30 | |
| 15 | | | | | | " | 30 | | " | 30 | | " | 30 | |
| 16 | | | <i>Blackburn B. F.</i> | 15 | | <i>Blackburn B. F.</i> | 15 | | <i>Blackburn B. F.</i> | 15 | | <i>Blackburn B. F.</i> | 15 | |
| 17 | | | " | 15 | | " | 15 | | " | 15 | | " | 15 | |
| 18 | | | " | 15 | | " | 15 | | " | 15 | | " | 15 | |
| 19 | | | " | 15 | | " | 15 | | " | 15 | | " | 15 | |
| 20 | | | " | 15 | | " | 15 | | " | 15 | | " | 15 | |
| 21 | | | " | 15 | | " | 15 | | " | 15 | | " | 15 | |
| 22 | | | " | 15 | | " | 15 | | " | 15 | | " | 15 | |
| 23 | | | <i>Jones R. H.</i> | 19 | | <i>Jones R. H.</i> | 16 | | <i>Jones R. H.</i> | 16 | | <i>Jones R. H.</i> | 16 | |
| 24 | | | " | 18 | | " | 16 | | " | 16 | | " | 16 | |
| | 3 | | | | | | | | | | | | | |
| 1 | | | <i>Sweeney John M.</i> | 15 | | <i>Sweeney John M.</i> | 15 | | <i>Sweeney John M.</i> | 15 | | <i>Sweeney John M.</i> | 15 | |
| 2 | | | " | 15 | | " | 15 | | " | 15 | | " | 15 | |
| 3 | | | " | 15 | | " | 15 | | " | 15 | | " | 15 | |
| 4 | | | <i>Holland W. M.</i> | 25 | | <i>Holland W. M.</i> | 25 | | <i>Holland W. M.</i> | 25 | | <i>Holland W. M.</i> | 25 | |
| 5 | | | <i>Sims G. W.</i> | 30 | | <i>Sims G. W.</i> | 30 | | <i>Sims G. W.</i> | 30 | | <i>Sims G. W.</i> | 30 | |
| 6 | | | " | 30 | | " | 30 | | " | 30 | | <i>Dupre O. A.</i> | 34 | |

Cont'd next Page

SURVEY *Gibbs & Milton Cont'd.*

SECTION
TOWNSHIP
RANGE

MAP RECORDED IN
Map Book Page

Form 3 S. T. C. - 28960 MARSHALL & BRUCE CO., NASHVILLE

| LOT | BLOCK | IMPROVEMENTS | 1924 | VALUE LAND | VALUE IMPTS. | 1925 | VALUE LAND | VALUE IMPTS. | 1926 | VALUE LAND | VALUE IMPTS. | 1927 | VALUE LAND | VALUE IMPTS. |
|-----|-------|-----------------|------------|------------|--------------|-----------------|------------|--------------|------------------|------------|--------------|-----------------|------------|--------------|
| 7 | 3 | | Ware J. R. | 15 | | Ware J. R. | 15 | | Ware J. R. | 15 | | Ware J. R. | 15 | |
| 8 | | | " " | 15 | | " " | 15 | | " " | 15 | | " " | 15 | |
| 9 | | | | | | | | | | | | Gibbs J. H. | 25 | |
| 10 | | | | | | | | | | | | " | 25 | |
| 11 | | Barter W. J. | | 20 | | Sims G. W. | 15 | | Sims G. W. | 15 | | Sims G. W. | 15 | |
| 12 | | " " " | | 20 | | Calvert L. A. | 20 | | Moore Mrs. L. A. | 20 | | Calvert L. A. | 15 | |
| 13 | | Holland U. M. | | 25 | | Holland U. M. | 25 | | Holland U. M. | 25 | | Hood J. E. | 15 | |
| 14 | | | | | | Brown J. P. | 14 | | Hood J. E. | 24 | | Hood J. E. | 24 | |
| 15 | | | | | | " " | 14 | | " " | 24 | | " " | 24 | |
| 16 | | Clayton C. M. | | 16 | | Clayton C. M. | 16 | | Clayton C. M. | 16 | | Clayton C. M. | 16 | |
| 17 | | " | | 17 | | " | 17 | | " | 17 | | " | 17 | |
| 18 | | " | | 17 | | " | 17 | | " | 17 | | " | 17 | |
| 19 | | Cornutt Porter | | 25 | | Cornutt Porter | 25 | | Cornutt Porter | 25 | | Cornutt Porter | 25 | |
| 20 | | " " " | | 25 | | " " " | 25 | | " " " | 25 | | " " " | 25 | |
| 21 | | | | | | | | | Hood J. E. | 24 | | Hood J. E. | 24 | |
| 22 | | | | | | Brown J. P. | 14 | | " " | 24 | | " " | 24 | |
| 23 | | | | | | " " | 14 | | " " | 24 | | " " | 24 | 600 |
| 24 | | Holland U. M. | | 25 | | Holland U. M. | 25 | | Holland U. M. | 25 | | " | 15 | |
| 25 | | Barlow H. W. | | 30 | | Barlow H. W. | 30 | | Williams Robin | 30 | | Williams Robin | 30 | |
| 26 | | Barter W. J. | | 20 | | Sims G. W. | 15 | | Sims G. W. | 15 | | Sims G. W. | 15 | |
| 27 | | | | | | | | | | | | Gibbs J. H. | 25 | |
| 28 | | Ware J. R. | | | | | | | | | | " | 25 | |
| 29 | | Ware J. R. | | 15 | | Ware J. R. | 15 | | Ware J. R. | 15 | | Ware J. R. | 15 | |
| 30 | | " " | | 15 | | " " | 15 | | " " | 15 | | " " | 15 | |
| 31 | | | | | | Sims G. W. | 30 | | Sims G. W. | 30 | | Dupre C. D. | 33 | |
| 32 | | | | | | " " | 30 | | " " | 30 | | " " | 33 | |
| 33 | | | | | | | | | | | | | | |
| 34 | | Sweeney John M. | | 15 | | Sweeney John M. | 15 | | Sweeney John M. | 15 | | Sweeney John M. | 15 | |
| 35 | | " " " | | 15 | | " " " | 15 | | " " " | 15 | | " " " | 15 | |
| 36 | | Holland U. M. | | 25 | | Holland U. M. | 25 | | Holland U. M. | 25 | | Holland U. M. | 25 | |

SURVEY *Goodwater Heights*

Mo. City Ala.

SECTION _____
TOWNSHIP _____
RANGE _____

MAP RECORDED IN _____
Map Book _____ Page _____

Form 3 S. T. C. - 28980 MARSHALL & BRUCE CO., NASHVILLE

| LOT | BLOCK | IMPROVEMENTS | 1924 | VALUE LAND | VALUE IMPTS. | 1925 | VALUE LAND | VALUE IMPTS. | 1926 | VALUE LAND | VALUE IMPTS. | 1927 | VALUE LAND | VALUE IMPTS. |
|-----|-------|--------------|----------------------------|------------|--------------|----------------------------|------------|--------------|----------------------------|------------|--------------|----------------------------|------------|--------------|
| 1 | 1 | | Chamblee J. H. | 45 | | Chamblee J. H. | 45 | | Chamblee J. H. | 45 | | Chamblee J. H. | 45 | |
| 2 | | | " | 45 | 150 | Chamblee M. L. | 45 | 150 | " | 45 | 150 | " | 45 | 150 |
| 3 | | | " | 49 | 500 | Chamblee J. H. | 49 | 500 | Chamblee J. H. | 49 | 500 | " | 49 | 500 |
| 4 | | | " | 48 | | " | 48 | | " | 48 | | " | 48 | |
| 5 | | | " | 48 | | " | 48 | | " | 48 | | " | 48 | |
| 6 | | | Walden L. J. | 35 | | Walden L. J. | 35 | | Walden L. J. | 35 | | Walden L. J. | 35 | |
| 7 | | | " | 40 | | " | 40 | | " | 40 | | " | 40 | |
| 8 | | | Elliott H. V. | 60 | 700 | Elliott H. V. | 60 | 700 | Elliott H. V. | 60 | 700 | Elliott H. V. | 60 | 700 |
| 9 | | | " | 60 | | " | 60 | | " | 60 | | " | 60 | |
| 10 | | | Hankins L. A. | 60 | 300 | Hankins L. A. | 60 | 300 | Hankins L. A. | 60 | 300 | Hankins L. A. | 60 | 300 |
| 11 | | | Cooper Mrs. Laura Belle | 60 | 200 | Cooper Mrs. Laura Belle | 60 | 200 | Cooper Mrs. Laura Belle | 60 | 200 | Cooper Mrs. Laura Belle | 60 | 200 |
| 12 | | | Duncan J. D. | 50 | | Duncan J. D. | 50 | | Duncan J. D. | 50 | | Duncan J. D. | 50 | |
| 13 | | | Cooper Mrs. Laura Belle | 50 | | Cooper Mrs. Laura Belle | 50 | | Cooper Mrs. Laura Belle | 50 | | Cooper Mrs. Laura Belle | 50 | |
| 14 | | | Gadsden-Ala. City Land Co. | 13 | | Gadsden-Ala. City Land Co. | 13 | | Gadsden-Ala. City Land Co. | 13 | | Gadsden-Ala. City Land Co. | 13 | |
| 15 | | | " | 13 | | " | 13 | | " | 13 | | " | 13 | |
| 16 | | | " | 13 | | " | 13 | | " | 13 | | " | 13 | |
| 17 | | | Gadsden-Ala. City Land Co. | 13 | | Gadsden-Ala. City Land Co. | 13 | | Gadsden-Ala. City Land Co. | 13 | | Gadsden-Ala. City Land Co. | 13 | |
| 18 | | | " | 13 | | " | 13 | | " | 13 | | " | 13 | |
| 19 | | | " | 13 | | " | 13 | | " | 13 | | " | 13 | |
| 20 | | | " | 13 | | " | 13 | | " | 13 | | " | 13 | |
| 21 | | | " | 13 | | " | 13 | | " | 13 | | " | 13 | |
| 22 | | | Hamby J. | 75 | | Hamby J. | 75 | | Hamby J. | 75 | | Hamby J. | 75 | |
| 23 | | | Hamby J. | 150 | 850 | Hamby J. | 150 | 850 | " | 150 | 850 | " | 150 | 850 |
| 24 | | | " | 75 | | " | 75 | | " | 75 | | " | 75 | |
| 25 | | | Gadsden-Ala. City Land Co. | 13 | | Gadsden-Ala. City Land Co. | 13 | | Gadsden-Ala. City Land Co. | 13 | | Gadsden-Ala. City Land Co. | 13 | |
| 26 | | | " | 13 | | " | 13 | | " | 13 | | " | 13 | |
| 27 | | | " | 13 | | Wallace P. H. | 120 | 400 | Wallace P. H. | 120 | 400 | Wallace P. H. | 120 | 400 |
| 28 | | | " | 13 | | Gadsden-Ala. City Land Co. | 13 | | Gadsden-Ala. City Land Co. | 13 | | Gadsden-Ala. City Land Co. | 13 | |
| | 2 | | | | | | | | | | | | | |
| 1 | | | Acton Dr. W. H. | 200 | 900 | Acton Dr. W. H. | 200 | 900 | Acton Dr. W. H. | 200 | 900 | Acton Dr. W. H. | 200 | 900 |
| 2 | | | " | 50 | | " | 50 | | " | 50 | | " | 50 | |
| 3 | | | Gadsden-Ala. City Land Co. | 13 | | Gadsden-Ala. City Land Co. | 13 | | Gadsden-Ala. City Land Co. | 13 | | Gadsden-Ala. City Land Co. | 13 | |
| 4 | | | " | 13 | | " | 13 | | " | 13 | | " | 13 | |
| 5 | | | " | 13 | | " | 13 | | " | 13 | | " | 13 | |
| 6 | | | " | 13 | | " | 13 | | " | 13 | | " | 13 | |
| 7 | | | " | 13 | | " | 13 | | " | 13 | | " | 13 | |
| | 3 | | | | | | | | | | | | | |
| 1 | | | Gadsden-Ala. City Land Co. | 13 | | Gadsden-Ala. City Land Co. | 13 | | Gadsden-Ala. City Land Co. | 13 | | Gadsden-Ala. City Land Co. | 13 | |
| 2 | | | Morgan R. D. | 100 | 350 | Morgan R. D. | 100 | 350 | Morgan R. D. | 100 | 350 | Morgan R. D. | 100 | 350 |
| 3 | | | " | 100 | | " | 100 | | " | 100 | | " | 100 | |
| 4 | | | Gadsden-Ala. City Land Co. | 13 | | Gadsden-Ala. City Land Co. | 13 | | Gadsden-Ala. City Land Co. | 13 | | Gadsden-Ala. City Land Co. | 13 | |
| 5 | | | " | 13 | | " | 13 | | " | 13 | | " | 13 | |
| 6 | | | " | 13 | | " | 13 | | " | 13 | | " | 13 | |
| 7 | | | " | 13 | | " | 13 | | " | 13 | | " | 13 | |

SURVEY *Goodwater Heights*

To Ala City Ala.

SECTION.....

TOWNSHIP.....

RANGE.....

MAP RECORDED IN

Map Book.....Page.....

Form 3 S. T. C. - 28960 MARSHALL & BRUCE CO., NASHVILLE

| LOT | BLOCK | IMPROVEMENTS | 1924 | VALUE LAND | VALUE IMPTS. | 1925 | VALUE LAND | VALUE IMPTS. | 1926 | VALUE LAND | VALUE IMPTS. | 1927 | VALUE LAND | VALUE IMPTS. |
|-----|-------|-----------------------------|------|------------|---------------------------|---------------------------|------------|---------------------------|---------------------------|------------|---------------------------|---------------------------|------------|--------------|
| | 3 | | | | | | | | | | | | | |
| 8 | | Gadsden - Ala City Land Co. | | 13 | | Gadsden Ala City Land Co. | 13 | | Gadsden Ala City Land Co. | 13 | | Gadsden Ala City Land Co. | 13 | |
| 9 | | " | " | 13 | | " | 13 | | " | 13 | | " | 13 | |
| 10 | | " | " | 13 | | " | 13 | | " | 13 | | " | 13 | |
| 11 | | " | " | 13 | | " | 13 | | " | 13 | | " | 13 | |
| 12 | | " | " | 13 | | " | 13 | | " | 13 | | " | 13 | |
| | 4 | | | | | | | | | | | | | |
| 1 | | | | | | Gadsden Ala City Land Co. | | | Gadsden Ala City Land Co. | 13 | | " | | |
| 2 | | | | | | " | 13 | | " | 13 | | " | 13 | |
| 3 | | | | | | " | 13 | | " | 13 | | " | 13 | |
| 4 | | | | | | " | 13 | | " | 13 | | " | 13 | |
| 5 | | | | | | " | 13 | | " | 13 | | " | 13 | |
| 6 | | | | | | " | 13 | | " | 13 | | " | 13 | |
| 7 | | | | | | " | 13 | | " | 13 | | " | 13 | |
| | 5 | | | | | | | | | | | | | |
| 1 | | | | | | Gadsden Ala City Land Co. | 13 | | Gadsden Ala City Land Co. | 13 | | " | 13 | |
| | 6 | | | | | | | | | | | | | |
| 1 | | Smith M. J. | 85 | 200 | Smith M. J. | 85 | 200 | Williams A. C. | 50 | 140 | Williams A. C. | 50 | 140 | |
| 2 | | Gadsden - Ala City Land Co. | " | " | Smith M. J. | 60 | " | " | 50 | " | " | 50 | " | |
| 3 | | " | " | " | " | " | " | Gadsden Ala City Land Co. | 11 | " | Gadsden Ala City Land Co. | 11 | " | |
| 4 | | | | | | | | | | | | | | |
| 5 | | | | | | | | | | | | | | |
| 6 | | | | | | | | | | | | | | |
| 7 | | | | | | | | | | | | | | |
| 8 | | Gadsden - Ala City Land Co. | " | " | Gadsden Ala City Land Co. | 11 | " | Gadsden Ala City Land Co. | 11 | " | Gadsden Ala City Land Co. | 11 | " | |
| 9 | | " | " | " | " | 11 | " | " | 11 | " | " | 11 | " | |
| | 7 | | | | | | | | | | | | | |
| 1 | | Smith W. W. "Doc" | 100 | 200 | Smith W. W. "Doc" | 100 | 200 | Smith W. W. "Doc" | 100 | 200 | Smith W. W. "Doc" | 100 | 200 | |
| 2 | | Gadsden - Ala City Land Co. | " | " | Shanley W. C. | " | " | Shanley W. C. | 70 | 200 | Shanley W. C. | 70 | 200 | |
| 3 | | " | " | 13 | Gadsden Ala City Land Co. | 13 | " | Gadsden Ala City Land Co. | 13 | " | Gadsden Ala City Land Co. | 13 | " | |
| 4 | | " | " | " | " | 13 | " | " | 13 | " | " | 13 | " | |
| 5 | | " | " | " | " | 13 | " | " | 13 | " | " | 13 | " | |
| 6 | | " | " | " | " | 13 | " | " | 13 | " | " | 13 | " | |
| 7 | | " | " | " | " | 13 | " | " | 13 | " | " | 13 | " | |
| 8 | | " | " | " | " | 13 | " | " | 13 | " | " | 13 | " | |
| 9 | | " | " | " | " | 13 | " | " | 13 | " | " | 13 | " | |
| 10 | | " | " | " | " | 13 | " | " | 13 | " | " | 13 | " | |
| 11 | | " | " | " | " | 13 | " | " | 13 | " | " | 13 | " | |
| 12 | | " | " | " | " | 13 | " | " | 13 | " | " | 13 | " | |
| 13 | | " | " | " | " | 13 | " | " | 13 | " | " | 13 | " | |
| 14 | | " | " | " | " | 13 | " | " | 13 | " | " | 13 | " | |
| 15 | | " | " | " | " | 13 | " | " | 13 | " | " | 13 | " | |
| 16 | | " | " | " | " | 13 | " | " | 13 | " | " | 13 | " | |
| 17 | | " | " | " | " | 13 | " | " | 13 | " | " | 13 | " | |
| 18 | | " | " | " | " | 13 | " | " | 13 | " | " | 13 | " | |

See of Corporation at 219

SURVEY *Goodwater Heights*
Ala. City, Ala

SECTION.....
 TOWNSHIP.....
 RANGE.....
 MAP RECORDED IN
 Map Book..... Page.....

Form 3 S. T. C. - 28960 MARSHALL & BRUCE CO., NASHVILLE

| | L ^{OT} | B ^{LOCK} | I ^M PROVEMENTS | 1924 | VALUE LAND | VALUE I ^M PTS. | 1925 | VALUE LAND | VALUE I ^M PTS. | 1926 | VALUE LAND | VALUE I ^M PTS. | 1927 | VALUE LAND | VALUE I ^M PTS. |
|--|-----------------|-------------------|-----------------------------|------|------------|---------------------------|-----------------------|------------|---------------------------|-----------------------|------------|---------------------------|-----------------------|------------|---------------------------|
| | | 7 | | | | | | | | | | | | | |
| | 19 | | Gadsden - Ala City Land Co. | | 13 | | Gads Ala City Land Co | 13 | | Gads Ala City Land Co | 13 | | Gads Ala City Land Co | 13 | |
| | 20 | | " | " | | | " | 13 | | " | 13 | | " | 13 | |
| | 21 | | " | " | | | " | 13 | | " | 13 | | " | 13 | |
| | 22 | | " | " | | | " | 13 | | " | 13 | | " | 13 | |
| | 23 | | " | " | | | " | 13 | | " | 13 | | " | 13 | |
| | 24 | | " | " | | | " | 13 | | " | 13 | | " | 13 | |
| | 25 | | " | " | | | " | 13 | | " | 13 | | " | 13 | |
| | 26 | | " | " | | | " | 13 | | " | 13 | | " | 13 | |
| | 27 | | " | " | | | " | 13 | | " | 13 | | " | 13 | |
| | 28 | | Minton - Frank J. | | 50 | | Minton - Frank J. | 50 | | Minton - Frank J. | 50 | | Minton - Frank J. | 50 | |
| | | 8 | | | | | | | | | | | | | |
| | 1 | | Gadsden - Ala City Land Co. | | 13 | | Gads Ala City Land Co | 13 | | Gads Ala City Land Co | 13 | | Gads Ala City Land Co | 13 | |
| | 2 | | | | | | " | 13 | esc | Rogers a a | 50 | | Rogers a a | 50 | 50 |
| | 3 | | | | | | " | 13 | esc | " | 50 | | " | 50 | 50 |
| | 4 | | Do | Do | Do | | " | 13 | | Gads Ala City Land Co | 13 | | Gads Ala City Land Co | 13 | |
| | 5 | | | | | | " | 13 | | " | 13 | | " | 13 | |
| | 6 | | | | | | " | 13 | | " | 13 | | " | 13 | |
| | 7 | | | | | | " | 13 | | " | 13 | | " | 13 | |
| | 8 | | | | | | " | 13 | | " | 13 | | " | 13 | |
| | 9 | | | | | | " | 13 | | " | 13 | | " | 13 | |
| | | 9 | | | | | | | | | | | | | |
| | 1 | | Do | Do | Do | | Gads Ala City Land Co | 13 | | Gads Ala City Land Co | 13 | | Gads Ala City Land Co | 13 | |
| | 2 | | | | | | " | 13 | | " | 13 | | " | 13 | |
| | 3 | | | | | | " | 13 | | " | 13 | | " | 13 | |
| | 4 | | | | | | " | 13 | | " | 13 | | " | 13 | |
| | 5 | | | | | | " | 13 | | " | 13 | | " | 13 | |
| | 6 | | | | | | " | 13 | | " | 13 | | " | 13 | |
| | 7 | | | | | | " | 13 | | " | 13 | | " | 13 | |

SURVEY *R. B. Kyle Addition North-Cas Line*
Ma City, Va

SECTION.....
 TOWNSHIP.....
 RANGE.....

MAP RECORDED IN.....
 Map Book..... Page.....

Form 3 S. T. C. - 28900 MARSHALL & BRUCE CO., NASHVILLE

| LOT | BLOCK | IMPROVEMENTS | 1924 | VALUE LAND | VALUE IMPTS. | 1925 | VALUE LAND | VALUE IMPTS. | 1926 | VALUE LAND | VALUE IMPTS. | 1927 | VALUE LAND | VALUE IMPTS. |
|-----|-------|--------------------|--------------------------|------------|--------------|-----------------------|------------|--------------|-----------------------|------------|--------------|-----------------------|------------|--------------|
| 1 | 1 | | Dwight Mfg. Co. | 162 | | Dwight Mfg. Co. | | | Dwight Mfg. Co. | | | Dwight Mfg. Co. | | |
| 2 | | | " | 162 | | | | | " | | | " | | |
| 3 | | | " | 162 | | | | | " | | | " | | |
| 4 | | | " | 162 | | | | | " | | | " | | |
| 5 | | | " | 162 | | | | | " | | | " | | |
| 6 | | | " | 162 | | | | | " | | | " | | |
| 7 | | | " | 162 | | | | | " | | | " | | |
| 8 | | | " | 161 | | | | | " | | | " | | |
| 9 | | | " | 161 | | | | | " | | | " | | |
| 10 | | | " | 161 | | | | | " | | | " | | |
| 11 | | | " | 161 | | | | | " | | | " | | |
| 12 | | | " | 161 | | | | | " | | | " | | |
| 13 | | | " | 161 | | | | | " | | | " | | |
| 14 | | West L. Shop (400) | Cargal C. J. | 400 | 2600 | 14 West Shop | 400 | 2600 | West Shop | 400 | 2600 | West Shop | 400 | 3500 |
| 15 | | Victory | Acton & Cantrell | 800 | 2800 | Acton & Howlin | 800 | 4000 | Acton & Cantrell | 800 | 4000 | Acton & Cantrell | 800 | 4000 |
| 1 | | | | | | | | | | | | | | |
| 2 | | | | | | | | | | | | | | |
| 3 | | | | | | | | | | | | | | |
| 4 | | | | | | | | | | | | | | |
| 5 | | | | | | | | | | | | | | |
| 6 | | | | | | | | | | | | | | |
| 7 | | | | | | | | | | | | | | |
| 8 | | | | | | | | | | | | | | |
| 9 | | | | | | | | | | | | | | |
| 10 | | | | | | | | | | | | | | |
| 11 | 3 | | | | | | | | | | | | | |
| 1 | | | | | | | | | | | | | | |
| 2 | | | | | | | | | | | | | | |
| 3 | | | | | | | | | | | | | | |
| 4 | | | | | | | | | | | | | | |
| 5 | 4 | | | | | | | | | | | | | |
| 1 | | | | | | | | | | | | | | |
| 2 | | | | | | | | | | | | | | |
| 3 | | | | | | | | | | | | | | |
| 4 | | | | | | | | | | | | | | |
| 5 | 5 | | | | | | | | | | | | | |
| 1 | | | Kyle Real Est & Bldg Co. | 150 | 387 | Kyle R. Est. Bldg Co. | 50 | 387 | Kyle R. Est. Bldg Co. | 50 | 387 | Kyle R. Est. Bldg Co. | 50 | 387 |
| 2 | | | " | 150 | | " | 50 | | " | 50 | | " | 50 | |
| 3 | | | " | 150 | | " | 38 | | " | 38 | | " | 38 | |
| 4 | | | " | 150 | | " | 37 | | " | 37 | | " | 37 | |
| 5 | | | " | 150 | | " | 37 | | " | 37 | | " | 37 | |
| 6 | | | Cantrell Dr. W. J. | 300 | 300 | Cantrell Dr. W. J. | 300 | 300 | Cantrell Dr. W. J. | 300 | 300 | Cantrell Dr. W. J. | 300 | 300 |
| 7 | | | Kyle Real Est & Bldg Co. | 188 | | Kyle R. Est. Bldg Co. | 155 | | Kyle R. Est. Bldg Co. | 188 | | Kyle R. Est. Bldg Co. | 188 | |

K 910 NO.

SURVEY *R. B. Kyle Addition North Car Line.*

City Ala

SECTION _____
 TOWNSHIP _____
 RANGE _____ Map Book _____ Page _____

Form 3 S. T. C. - 28960 MARSHALL & BRUCE CO., NASHVILLE

| LOT | BLOCK | IMPROVEMENTS | 1924 | VALUE LAND | VALUE IMPTS. | 1925 | VALUE LAND | VALUE IMPTS. | 1926 | VALUE LAND | VALUE IMPTS. | 1927 | VALUE LAND | VALUE IMPTS. |
|-----|-------|-----------------------------|------|------------|--------------|--------------------------|------------|--------------|--------------------------|------------|--------------|--------------------------|------------|--------------|
| | 5 | | | | | | | | | | | | | |
| 8 | | Kyle Real Est + Bldg Co. | 188 | | | Kyle R. E. + Bldg Co. | 188 | | Kyle R. E. + Bldg Co. | 188 | | Kyle R. E. + Bldg Co. | 188 | |
| 9 | | " " " | 187 | | | " " " | 187 | | " | 187 | | " | 187 | |
| 10 | | " " " | 187 | | | " " " | 187 | | " | 187 | | " | 187 | |
| | 6 | | | | | | | | | | | | | |
| 1 | | Kyle Real Est + Bldg Co. | 50 | | | Kyle R. E. + Bldg Co. | 50 | | Kyle R. E. + Bldg Co. | 50 | | Kyle R. E. + Bldg Co. | 50 | |
| 2 | | " " " | 50 | | | " " " | 50 | | " | 50 | | " | 50 | |
| 3 | | Graham Mrs Renda | 50 | 200 | | Graham Mrs Renda | 50 | 200 | Graham Mrs Renda | 50 | 200 | Graham Mrs Renda | 50 | 200 |
| 4 | | West Chas. | 50 | | | West Chas | 50 | | West Chas | 50 | | West Chas | 50 | |
| 5 | | Kyle Real Est + Bldg Co. | 50 | 825 | | Kyle R. E. + Bldg Co. | 50 | 825 | Kyle R. E. + Bldg Co. | 50 | | Kyle R. E. + Bldg Co. | 50 | |
| 6 | | " | 50 | | | " | 50 | | " | 50 | | " | 50 | |
| 7 | | " | 50 | | | " | 50 | | " | 50 | | " | 50 | |
| 8 | | " | 50 | | | " | 50 | | " | 50 | | " | 50 | |
| 9 | | West Chas. | 125 | | | West Chas | 125 | | West Chas | 125 | | West Chas | 125 | |
| 10 | | " | 125 | | | " | 125 | | " | 125 | | " | 125 | |
| 11 | | West Mrs. Chas. | 150 | 850 | | West Mrs. Chas | 150 | 850 | West Mrs. Chas | 150 | 850 | West Mrs. Chas | 150 | 850 |
| 12 | | Graham Mrs Renda | 125 | 1000 | | Graham Mrs Renda | 125 | 1000 | Graham Mrs Renda | 125 | 1000 | Graham Mrs Renda | 125 | 1000 |
| 13 | | " " " | 125 | | | " " " | 125 | | " | 125 | | " | 125 | |
| 14 | | Kyle Real Est + Bldg Co. | 150 | | | Kyle R. E. + Bldg Co. | 150 | | Kyle R. E. + Bldg Co. | 150 | | Kyle R. E. + Bldg Co. | 150 | |
| 15 | | " | 150 | | | " | 150 | | " | 150 | | " | 150 | |
| 16 | | " | 150 | | | " | 150 | | " | 150 | | " | 150 | |
| | 7 | | | | | | | | | | | | | |
| 1 | | St. Sherridon J. D. | 200 | 500 | | Mrs. Cantrell Mrs. J. D. | 200 | 500 | Mrs. Cantrell Mrs. J. D. | 200 | 500 | St. Johns J. W. | 100 | 400 |
| 2 | | Bornan N. H. | 150 | 500 | | Bornan N. H. | 150 | 500 | Bornan N. H. | 150 | 500 | St. Johns J. W. | 100 | 500 |
| 3 | | Kyle Real Est + Bldg Co. | 50 | 687 | | Kyle R. E. + Bldg Co. | 50 | 687 | Kyle R. E. + Bldg Co. | 50 | 687 | Kyle R. E. + Bldg Co. | 50 | 687 |
| 4 | | " | 50 | | | " | 50 | | " | 50 | | " | 50 | |
| 5 | | " | 50 | | | " | 50 | | " | 50 | | " | 50 | |
| 6 | | " | 50 | | | " | 50 | | " | 50 | | " | 50 | |
| 7 | | " | 50 | | | " | 50 | | " | 50 | | " | 50 | |
| 8 | | Bonholzer Mrs. Ruth | 200 | 900 | | Johns J. W. | 200 | 800 | Johns J. W. | 200 | 800 | Johns J. W. | 200 | |
| 9 | | Graham Mrs Renda | 100 | 400 | | Graham Mrs Renda | 100 | 400 | Graham Mrs Renda | 100 | 400 | West Mrs. Chas | 100 | 400 |
| 10 | | E. King Mrs. Emma | 300 | 50 | | E. King Mrs. Emma | 300 | 50 | E. Cantrell Dr. W. J. | 300 | | E. Cantrell Dr. W. J. | 300 | |
| 11 | | E. Kyle Real Est + Bldg Co. | 200 | | | E. Kyle R. E. + Bldg Co. | 200 | | E. Kyle R. E. + Bldg Co. | 200 | | E. Kyle R. E. + Bldg Co. | 200 | |
| 12 | | Cantrell Dr. W. J. | 300 | 300 | | Cantrell Dr. W. J. | 300 | 300 | Cantrell Dr. W. J. | 300 | 300 | Cantrell Dr. W. J. | 300 | 300 |
| 13 | | Kyle Real Est + Bldg Co. | 203 | | | Kyle R. E. + Bldg Co. | 203 | | Kyle R. E. + Bldg Co. | 203 | | Kyle R. E. + Bldg Co. | 203 | |
| 14 | | " | | | | " | 203 | | " | 203 | | " | 203 | |
| 15 | | " | | | | " | 203 | | " | 203 | | " | 203 | |
| 16 | | " | | | | " | 203 | | " | 203 | | " | 203 | |
| | 8 | | | | | | | | | | | | | |
| 1 | | Kyle Real Est + Bldg Co. | 60 | | | Kyle R. E. + Bldg Co. | 60 | | Kyle R. E. + Bldg Co. | 60 | | Kyle R. E. + Bldg Co. | 60 | |
| 2 | | " | | | | " | 60 | | " | 60 | | " | 60 | |
| 3 | | " | | | | " | 60 | | " | 60 | | " | 60 | |
| 4 | | " | | | | " | 60 | | " | 60 | | " | 60 | |
| 5 | | " | | | | " | 60 | | " | 60 | | " | 60 | |
| 6 | | " | | | | " | 60 | | " | 60 | | " | 60 | |
| 7 | | " | | | | " | 60 | | " | 60 | | " | 60 | |

SURVEY *of Kyle Addition North Car Line*
Ala City Ala.

SECTION: _____
 TOWNSHIP: _____
 RANGE: _____

MAP RECORDED IN _____
 Map Book _____ Page _____

Form 9 S T. C. - 28900 MARSHALL & BRUCE CO., NASHVILLE

| LOT | BLOCK | IMPROVEMENTS | 1924 | VALUE LAND | VALUE IMPTS. | 1925 | VALUE LAND | VALUE IMPTS. | 1926 | VALUE LAND | VALUE IMPTS. | 1927 | VALUE LAND | VALUE IMPTS. |
|-----|-------|--|------|------------|--------------|-------------------------------|------------|--------------|-------------------------------|------------|--------------|-------------------------------|------------|--------------|
| | 8 | | | | | | | | | | | | | |
| 8 | | <i>Kyle Real Est & Bldg Co.</i> | 10 | | | <i>Kyle R Est Bldg Co</i> | 60 | | <i>Kyle R Est Bldg Co.</i> | 60 | | <i>Kyle R Est Bldg Co</i> | 60 | |
| 9 | | <i>pt Kyle Real Est & Bldg Co.</i> | 5 | | | <i>pt " " "</i> | 30 | | <i>pt " " "</i> | 30 | | <i>pt " " "</i> | 30 | |
| 10 | | <i>pt " " " "</i> | 5 | | | <i>pt " " "</i> | 30 | | <i>pt " " "</i> | 30 | | <i>pt " " "</i> | 30 | |
| 11 | | <i>pt Kyle Real Est & Bldg Co.</i> | 10 | | | <i>pt Kyle R Est Bldg Co</i> | 30 | | <i>pt Kyle R Est Bldg Co.</i> | 30 | | <i>pt Kyle R Est Bldg Co</i> | 30 | |
| 12 | | <i>Smith Mrs R. K.</i> | 167 | 2000 | | <i>Smith Mrs R. K.</i> | 167 | 2000 | <i>Smith Mrs R. K.</i> | 167 | 2000 | <i>Smith Mrs R. K.</i> | 167 | |
| 13 | | " | 167 | | | " | 167 | | " | 167 | | " | 167 | |
| 14 | | " | 167 | | | " | 167 | | " | 167 | | " | 167 | |
| 15 | | " | 167 | | | " | 167 | | " | 167 | | " | 167 | |
| 16 | | " | 167 | | | " | 167 | | " | 167 | | " | 167 | |
| 17 | | " | 167 | | | " | 167 | | " | 167 | | " | 167 | |
| 18 | | " | 167 | | | " | 167 | | " | 167 | | " | 167 | |
| 19 | | " | 167 | | | " | 167 | | " | 167 | | " | 167 | |
| 20 | | " | 166 | | | " | 166 | | " | 166 | | " | 166 | |
| 21 | | " | 166 | | | " | 166 | | " | 166 | | " | 166 | |
| 22 | | " | 166 | | | " | 166 | | " | 166 | | " | 166 | |
| 23 | | " | 166 | | | " | 166 | | " | 166 | | " | 166 | |
| 24 | | | | | | | | | | | | | | |
| 25 | | <i>pt Kyle Real Est & Bldg Co.</i> | 10 | | | <i>pt Kyle R Est Bldg Co.</i> | 30 | | <i>pt Kyle R Est Bldg Co.</i> | 30 | | <i>pt Kyle R Est Bldg Co.</i> | 30 | |

SURVEY *A. B. Ayler's Re-arrangement of Lots 9 & 10 Pm 18*
City of Ala.

SECTION.....
 TOWNSHIP.....
 RANGE.....

MAP RECORDED IN
 Map Book..... Page.....

Form 3 S. T. C. - 28950 MARSHALL & BRUCE CO., NASHVILLE

| LOT | BLOCK | IMPROVEMENTS | 1924 | | 1925 | | 1926 | | 1927 | | VALUE LAND | VALUE IMPTS. |
|-----|-------|--------------|---------------------|--------------|---------------|--------------|---------------|--------------|----------------|--------------|------------|--------------|
| | | | VALUE LAND | VALUE IMPTS. | VALUE LAND | VALUE IMPTS. | VALUE LAND | VALUE IMPTS. | VALUE LAND | VALUE IMPTS. | | |
| | 92 | | | | | | | | | | | |
| | 105 | | | | | | | | | | | |
| | A | | Erwin Robt. | 100 900 | Erwin Robt. | 100 900 | Erwin Robt. | 100 900 | Erwin Robt. | 100 900 | 100 | 900 |
| | B | | Hanson A. M. | 150 | Hanson A. M. | 150 | Hanson A. M. | 150 | Baptist Church | | | |
| | C | | Britt Geo. E. | 180 | Britt Geo. E. | 175 | Britt Geo. E. | 175 | " " | | | |
| | D | | Williams Mrs. Ellen | 90 | Johnson Joe | 125 | | | " " | | | |
| | E | | Bonar N. H. | 210 | Bonar N. H. | 210 | Bonar N. H. | 210 | | | | |
| | F | | " " | 210 | " " | 210 | " " | 210 | Church | | | |

SURVEY *Kyle Cheap Home Addition*
to Ala. City, Ala.

SECTION _____
 TOWNSHIP _____
 RANGE _____

MAP RECORDED IN _____
 Map Book _____ Page _____

Form 3 S. T. C. - 28960 MARSHALL & BRUCE CO., NASHVILLE

| LOT | BLOCK | IMPROVEMENTS | 1924 | VALUE LAND | VALUE IMPTS. | 1925 | VALUE LAND | VALUE IMPTS. | 1926 | VALUE LAND | VALUE IMPTS. | 1927 | VALUE LAND | VALUE IMPTS. |
|-----|-------|--------------|--------------------------|----------------|----------------|-----------------------|------------|--------------|-----------------------|------------|--------------|--|------------|--------------|
| 1 | 1 | | Kyle Real Est & Bldg Co. | 60 | | Kyle R. E. & Bldg Co. | 60 | | Kyle R. E. & Bldg Co. | 60 | | Kyle R. E. & Bldg Co. | 60 | |
| 2 | | | | 60 | | " | 60 | | " | 60 | | " | 60 | |
| 3 | | | | 61 | | " | 61 | | " | 61 | | " | 61 | |
| 4 | | | | 61 | | " | 61 | | " | 61 | | " | 61 | |
| 5 | | | | 61 | | " | 61 | | " | 61 | | " | 61 | |
| 6 | | | | 61 | | " | 61 | | " | 61 | | " | 61 | |
| 7 | | | | 61 | | " | 61 | | " | 61 | | " | 61 | |
| 8 | | | | 61 | | " | 61 | | " | 61 | | " | 61 | |
| 9 | | | | 61 | | " | 61 | | " | 61 | | " | 61 | |
| 10 | | | | 61 | | " | 61 | | " | 61 | | " | 61 | |
| 11 | | | | 61 | | " | 61 | | " | 61 | | " | 61 | |
| 12 | | | | 61 | | " | 61 | | " | 61 | | " | 61 | |
| 13 | | | | 61 | | " | 61 | | " | 61 | | " | 61 | |
| | 2 | | | | | | | | | | | | | |
| 1 | | Void | Trunch J. B. | 175 | 338 | Woods D. E. | 100 | 600 | Woods D. E. | 100 | 600 | 6 ¹ / ₂ Bitter Geo. L. | 100 | 800 |
| | | | Thornton W. O. | 175 | 125 | | | | | | | Bell W. A. | 50 | 240 |
| 2 | | Void | Trunch J. B. | 175 | 125 | Woods D. E. | 100 | | " | 100 | | 6 ¹ / ₂ Bitter Geo. L. | 50 | |
| | | | | 175 | | | | | | | | | 150 | |
| 3 | | | Kyle Real Est & Bldg Co. | 61 | | Kyle R. E. & Bldg Co. | 61 | | Kyle R. E. & Bldg Co. | 61 | | Bell W. A. | 182 | |
| 4 | | | " | 61 | | " | 61 | | " | 61 | | " | 182 | |
| 5 | | | " | 61 | | " | 61 | | " | 61 | | " | 182 | |
| 6 | | | " | 61 | | " | 61 | | " | 61 | | " | 182 | |
| 7 | | | " | 61 | | " | 61 | | " | 61 | | " | 182 | |
| 8 | | | " | 61 | | " | 61 | | " | 61 | | Odell C. J. | 150 | |
| 9 | | | " | 61 | | " | 61 | | " | 61 | | Kyle R. E. & Bldg Co. | 61 | |
| 10 | | | Logan Mrs. M. E. | 120 | | Logan Mrs. M. E. | 120 | | Logan Mrs. M. E. | 120 | | Logan Mrs. M. E. | 120 | |
| 11 | | | Kyle Real Est & Bldg Co. | 61 | | Kyle R. E. & Bldg Co. | 61 | | Kyle R. E. & Bldg Co. | 61 | | Kyle R. E. & Bldg Co. | 61 | |
| 12 | | | " " " " | 57 | 375 | " " " " | 57 | 375 | " " " " | 57 | 375 | " " " " | 57 | 375 |
| 13 | | | Kyle Real Est & Bldg Co. | 61 | | Kyle R. E. & Bldg Co. | 61 | | Kyle R. E. & Bldg Co. | 61 | | Kyle R. E. & Bldg Co. | 61 | |
| 14 | | | Logan Mrs. M. E. | 125 | 300 | Logan Mrs. M. E. | 125 | 300 | Logan Mrs. M. E. | 125 | 300 | Logan Mrs. M. E. | 125 | 300 |
| 15 | | | " " " " | 100 | | " " " " | 100 | | " " " " | 100 | | " " " " | 100 | |
| 16 | | | Jackson Mrs. Minnie | 150 | 300 | Jackson Mrs. Minnie | 150 | 300 | Jackson Mrs. Minnie | 150 | 300 | Jackson Mrs. Minnie | 150 | 300 |
| 17 | | | Logan R. S. | 200 | 450 | Logan R. S. | 200 | 450 | Logan R. S. | 200 | 450 | Logan R. S. | 200 | 500 |
| 18 | | | " " " " | 200 | | " " " " | 200 | | " " " " | 200 | | " " " " | 200 | |
| 19 | | | Jackson Mrs. Minnie | 120 | 350 | Jackson Mrs. Minnie | 120 | 350 | Jackson Mrs. Minnie | 120 | 350 | Jackson Mrs. Minnie | 120 | 350 |
| 20 | | | Kyle Real Est & Bldg Co. | 61 | | Kyle R. E. & Bldg Co. | 61 | | Kyle R. E. & Bldg Co. | 61 | | Bell W. A. | 182 | |
| 21 | | | " " " " | 61 | | " " " " | 61 | | " " " " | 61 | | " " " " | 182 | |
| 22 | | | " " " " | 61 | | " " " " | 61 | | " " " " | 61 | | " " " " | 181 | |
| 23 | | | " " " " | 61 | | " " " " | 61 | | " " " " | 61 | | " " " " | 181 | |
| 24 | | | " " " " | 61 | | " " " " | 61 | | " " " " | 61 | | " " " " | 182 | |
| 25 | | | " " " " | 61 | | " " " " | 61 | | " " " " | 61 | | " " " " | 182 | |
| | B | | | | | | | | | | | | | |
| 1 | | | Kyle Real & Bldg Co. | 61 | | Kyle R. E. & Bldg Co. | 61 | | Kyle R. E. & Bldg Co. | 61 | | Kyle R. E. & Bldg Co. | 61 | |
| 2 | | | " " " " | 61 | | " " " " | 61 | | " " " " | 61 | | " " " " | 61 | |
| 3 | | | " " " " | 61 | | " " " " | 61 | | " " " " | 61 | | " " " " | 61 | |
| 4 | | | " " " " | 61 | | " " " " | 61 | | " " " " | 61 | | " " " " | 61 | |
| 5 | | | " " " " | 61 | | " " " " | 61 | | " " " " | 61 | | " " " " | 61 | |

SURVEY

Kyle Prop Home Addition
Ala City

SECTION.....
TOWNSHIP.....
RANGE.....

MAP RECORDED IN
Map Book.....Page.....

Form 3 S. T. C. - 28960 MARSHALL & BRUCE CO., NASHVILLE

| LOT | BLOCK | IMPROVEMENTS | 1924 | VALUE LAND | VALUE IMPTS. | 1925 | VALUE LAND | VALUE IMPTS. | 1926 | VALUE LAND | VALUE IMPTS. | 1927 | VALUE LAND | VALUE IMPTS. |
|-----|-------|--------------|-----------------------------|------------|--------------|-----------------------|------------|--------------|-----------------------|------------|--------------|-----------------------|------------|--------------|
| 6 | 2 | | Fraser Mrs Mary | 145 | | Fraser Mrs Mary | 145 | | Fraser Mrs Mary | 145 | | Fraser Mrs Mary | 145 | |
| 7 | | | Smith Jake | 100 | | Smith Jake | 100 | | Smith Jake | 100 | | Smith Jake | 100 | |
| 8 | | | Mays Jesse A. Mays | 100 | 500 | Mays Jesse A. | 100 | 500 | Mays Jesse A | 150 | 700 | Mays Jesse A | 150 | 700 |
| 9 | | | Kyle Real Est & Bldg Co | 61 | | Kyle R Est Bldg Co | 61 | | Kyle R Est & Bldg Co. | 61 | | Kyle R Est & Bldg Co | 61 | |
| 10 | | | " " " | 61 | | " " " | 61 | | " " " | 61 | | " " " | 61 | |
| 11 | | | Earley Mrs Florence W | 145 | | Earley Mrs Florence W | 145 | | Earley Mrs Florence W | 145 | | Earley Mrs Florence W | 145 | |
| 12 | | | Kyle Real Est & Bldg Co | 61 | | Kyle R Est Bldg Co | 61 | | Kyle R Est & Bldg Co. | 61 | | Kyle R Est & Bldg Co | 61 | |
| 13 | | | " " " | 61 | | " " " | 61 | | " " " | 61 | | " " " | 61 | |
| 1 | | | Kyle Real Est & Bldg Co | 61 | | Kyle R Est Bldg Co | 61 | | Kyle R Est & Bldg Co. | 61 | | Kyle R Est & Bldg Co | 61 | |
| 2 | | | " | 61 | | " | 61 | | " | 61 | | " | 61 | |
| 3 | | | " | 61 | | " | 61 | | " | 61 | | " | 61 | |
| 4 | | | " | 61 | | " | 61 | | " | 61 | | " | 61 | |
| 5 | | | " | 61 | | " | 61 | | " | 61 | | " | 61 | |
| 6 | | | " | 61 | | " | 61 | | " | 61 | | " | 61 | |
| 7 | | | " | 61 | | " | 61 | | " | 61 | | " | 61 | |
| 8 | | | " | 61 | | " | 61 | | " | 61 | | " | 61 | |
| 9 | | | " | 61 | | " | 61 | | " | 61 | | " | 61 | |
| 10 | | | " | 61 | | " | 61 | | " | 61 | | " | 61 | |
| 11 | | | Posey J. J. | 200 | 150 | Adams W E | 200 | 150 | Adams W E. | 200 | 150 | Adams W E | 200 | 150 |
| 12 | | | Kyle Real Est & Bldg Co | 61 | | Kyle R Est Bldg Co | 61 | | Kyle R Est & Bldg Co. | 61 | | Kyle R Est & Bldg Co | 61 | |
| 13 | | | " " " " | 61 | | " " " " | 61 | | " " " " | 61 | | " " " " | 61 | |
| 14 | | | " " " " | 61 | | " " " " | 61 | | " " " " | 61 | | " " " " | 61 | |
| 15 | | | Stowers Mrs Addie | 125 | 250 | Stowers Mrs Addie | 125 | 250 | Stowers Mrs Addie | 125 | 250 | Stowers Mrs Addie | 125 | 250 |
| 16 | | | Stowers J. S. | 150 | 250 | Richardson Tom | 150 | 250 | Richardson Tom | 150 | 250 | Baron J. S. | 100 | 400 |
| 17 | | | Copeland Bruce | 100 | 400 | Copeland Bruce | 100 | 400 | Copeland Bruce | 100 | 400 | Copeland Bruce | 100 | 400 |
| 18 | | | Cox W. H. | 120 | 540 | Cox W. H. | 120 | 540 | Cox W. H. | 120 | 540 | Cox W. H. | 120 | 540 |
| 1 | 5 | | Kyle Real Est & Bldg Co | 61 | | Kyle R Est Bldg Co | 61 | | Kyle R Est & Bldg Co. | 61 | | Sefertich J. W. | 165 | |
| 2 | | | " " " | 61 | | " " " | 61 | | " " " | 61 | | " " " | 165 | |
| 3 | | | " " " | 61 | | " " " | 61 | | " " " | 61 | | Harris Geo W | 150 | |
| 4 | | | " " " | 61 | | " " " | 61 | | " " " | 61 | | " " " | 150 | |
| 5 | | | Logan Ekner | 100 | | Logan Ekner | 100 | | Logan Rex | 100 | | Logan Rex | 100 | 600 |
| 6 | | | Acton Dr. W. H. | 90 | 300 | Acton Dr. W. H. | 90 | 300 | Acton Dr. W. H. | 90 | 300 | Acton Dr. W. H. | 90 | 300 |
| 7 | | | Harper D. A. | 240 | 180 | Harper D. A. | 240 | 180 | Harper D. A. | 240 | 180 | Harper D. A. | 240 | 180 |
| 8 | | | Being assessed in unit with | | | | | | | | | Harper J. S. | 150 | 650 |
| 9 | | | | | | | | | | | | Centrell Dr. W. J. | 100 | 450 |
| 10 | | | Ryan E. H. | 100 | 400 | Ryan E. H. | 100 | 400 | Ryan E. H. | 100 | 400 | Ryan E. H. | 100 | 400 |
| 11 | | | " " " | 100 | | " " " | 100 | | " " " | 100 | | " " " | 100 | |
| 12 | | | Kyle Real Est & Bldg Co | 57 | 375 | Kyle R Est Bldg Co | 57 | 375 | Kyle R Est & Bldg Co. | 57 | 375 | Kyle R Est & Bldg Co | 57 | 375 |
| 13 | | | Maddox J. L. | 300 | 500 | Maddox J. L. | 300 | 500 | Maddox J. L. | 300 | 500 | Kyle R Est & Bldg Co | 57 | 375 |
| 14 | | | Johnson H. B. | 100 | 500 | Johnson H. B. | 100 | 500 | Johnson H. B. | 100 | 500 | Blanchett Mrs R. E. | 100 | 500 |
| 15 | | | Brown Mrs Frank | 100 | 450 | Mrs. Eleanor A. W. | 150 | 550 | Mrs. Eleanor A. W. | 150 | 550 | Mrs. Eleanor A. W. | 150 | 550 |
| 16 | | | Collins J. M. | 100 | 300 | Collins J. M. | 100 | 300 | Collins J. M. | 100 | 300 | Collins J. M. | 100 | 300 |
| 17 | | | Acton Dr. W. H. | 90 | 300 | Acton Dr. W. H. | 90 | 300 | Acton Dr. W. H. | 90 | 300 | Acton Dr. W. H. | 90 | 300 |
| 18 | | | Gantney Gordon | 180 | 300 | Gantney Gordon | 180 | 300 | Gantney Gordon | 180 | 300 | Gantney Gordon | 180 | 300 |

SURVEY *Kyles Chap. Name Addition*
Ma City, Ala.

SECTION.....
 TOWNSHIP.....
 RANGE.....

MAP RECORDED IN
 Map Book.....Page.....

Form 3 S. T. C.—28960 MARSHALL & BRUCE CO., NASHVILLE

| LOT | BLOCK | IMPROVEMENTS | 1924 | | 1925 | | 1926 | | 1927 | | | | |
|-----|-------|--------------|------------|--------------|--------------|--------------|------------|--------------|------------|--------------|----------------|-----|-----|
| | | | VALUE LAND | VALUE IMPTS. | VALUE LAND | VALUE IMPTS. | VALUE LAND | VALUE IMPTS. | VALUE LAND | VALUE IMPTS. | | | |
| 18 | 5 | | | | Blevins W.R. | 150 | 500 | Blevins W.R. | 150 | 500 | McClendon E.E. | 150 | 400 |
| 19 | | | | | " " J.M. | 50 | | " " J.M. | 50 | | " " J.M. | 50 | |
| 20 | | | | | Collins J.M. | 50 | | Collins J.M. | 50 | | Collins J.M. | 50 | |
| | | | | | Collins J.M. | 160 | | " " | 160 | | " " | 160 | |

SURVEY

Kyle Station South East Line
Ala City Ala.

SECTION.....

TOWNSHIP.....

RANGE.....

MAP RECORDED IN

Map Book.....Page.....

Form 3 S. T. O. - 28900 MARSHALL & BRUCE CO., NASHVILLE

| LOT | BLOCK | IMPROVEMENTS | 1924 | VALUE LAND | VALUE IMPTS. | 1925 | VALUE LAND | VALUE IMPTS. | 1926 | VALUE LAND | VALUE IMPTS. | 1927 | VALUE LAND | VALUE IMPTS. |
|-----|-------|---------------------------------|------|------------|--------------|-----------------------|------------|--------------|-----------------------|------------|--------------|-----------------------|------------|--------------|
| 1 | 1 | Kyle Real Estate & Building Co. | 75 | | | Kyle R. E. & Bldg Co. | 81 | | Kyle R. E. & Bldg Co. | 81 | | Kyle R. E. & Bldg Co. | 81 | |
| 2 | | " | 75 | | | " | 81 | | " | 81 | | " | 81 | |
| 3 | | " | 75 | | | " | 81 | | " | 81 | | " | 81 | |
| 4 | | " | 75 | | | " | 81 | | " | 81 | | " | 81 | |
| 5 | | " | 75 | | | " | 81 | | " | 81 | | " | 81 | |
| 6 | | " | 75 | | | " | 81 | | " | 81 | | " | 81 | |
| 7 | | Beggs Mrs W. J. | 510 | | | Beggs Mrs W. J. | 150 | 720 | Beggs Mrs. W. J. | 150 | 720 | Beggs Mrs W. J. | 150 | 720 |
| 8 | | Kyle Real Estate & Building Co. | 75 | | | Kyle R. E. & Bldg Co. | 81 | | Kyle R. E. & Bldg Co. | 81 | | Kyle R. E. & Bldg Co. | 81 | |
| 9 | | Beggs Mrs W. J. | 510 | | | Beggs Mrs W. J. | 150 | | Beggs Mrs. W. J. | 150 | | Beggs Mrs W. J. | 150 | |
| 10 | | Kyle Real Estate & Building Co. | 75 | | | Kyle R. E. & Bldg Co. | 81 | | Kyle R. E. & Bldg Co. | 81 | | Kyle R. E. & Bldg Co. | 81 | |
| 11 | | " | | | | " | 81 | | " | 81 | | " | 81 | |
| 12 | | " | | | | " | 81 | | " | 81 | | " | 81 | |
| 13 | | " | | | | " | 80 | | " | 80 | | " | 80 | |
| 14 | | " | | | | " | 80 | | " | 80 | | " | 80 | |
| 15 | | " | | | | " | 80 | | " | 80 | | " | 80 | |
| 16 | | " | | | | " | 80 | | " | 80 | | " | 80 | |
| 1 | 2 | " | 168 | | | " | 168 | | " | 168 | | " | 168 | |
| 2 | | Britton J. H. | 400 | 800 | | Britton J. H. | 400 | 800 | Britton J. H. | 400 | 800 | Britton J. H. | 400 | 800 |
| 3 | | Kyle Real Estate & Bldg Co. | 168 | | | Kyle R. E. & Bldg Co. | 168 | | Kyle R. E. & Bldg Co. | 168 | | Kyle R. E. & Bldg Co. | 168 | |
| 4 | | Sharp A. A. | 300 | 400 | | Sharp A. A. | 300 | 400 | Sharp A. A. | 300 | 400 | McClain Mrs. Steffen | 150 | 650 |
| 5 | | Kyle Real Estate & Bldg Co. | 169 | | | Kyle R. E. & Bldg Co. | 169 | | Kyle R. E. & Bldg Co. | 169 | | Kyle R. E. & Bldg Co. | 169 | |
| 6 | | " | 169 | | | " | 169 | | " | 169 | | " | 169 | |
| 7 | | " | 169 | | | " | 169 | | " | 169 | | " | 169 | |
| 8 | | Kyle R. B. Jr. | 185 | 365 | | Kyle R. B. Jr. | 185 | 365 | Kyle R. B. Jr. | 185 | 365 | Kyle R. B. Jr. | 185 | 365 |
| 9 | | Kyle Real Estate & Bldg Co. | 169 | | | Kyle R. E. & Bldg Co. | 169 | | Kyle R. E. & Bldg Co. | 169 | | Kyle R. E. & Bldg Co. | 169 | |
| 10 | | " | 169 | | | " | 169 | | " | 169 | | " | 169 | |
| 11 | | " | 169 | | | " | 169 | | " | 169 | | " | 169 | |
| 12 | | Underwood D. M. | 250 | 300 | | Underwood D. M. | 250 | 300 | Underwood D. M. | 250 | 300 | Underwood D. M. | 250 | 300 |
| 13 | | Kyle Real Estate & Bldg Co. | 169 | | | Kyle R. E. & Bldg Co. | 169 | | Kyle R. E. & Bldg Co. | 169 | | Kyle R. E. & Bldg Co. | 169 | |
| 14 | | " | 169 | | | " | 169 | | " | 169 | | " | 169 | |
| 15 | | " | 169 | | | " | 169 | | " | 169 | | " | 169 | |
| 16 | | Bonholzer Mrs. Ruth | 200 | 900 | | Bonholzer Mrs. Ruth | 200 | 900 | Bonholzer Mrs. Ruth | 200 | 900 | Bonholzer Mrs. Ruth | 200 | 900 |
| 1 | 3 | Kyle Real Estate & Bldg Co. | 152 | | | Kyle R. E. & Bldg Co. | 152 | | Kyle R. E. & Bldg Co. | 152 | | Kyle R. E. & Bldg Co. | 152 | |
| 2 | | " | 150 | | | " | 150 | | " | 150 | | " | 150 | |
| 3 | | " | 151 | | | " | 151 | | " | 151 | | " | 151 | |
| 4 | | " | | | | " | 151 | | " | 151 | | " | 151 | |
| 5 | | " | | | | " | 151 | | " | 151 | | " | 151 | |
| 6 | | " | | | | " | 151 | | " | 151 | | " | 151 | |
| 7 | | " | | | | " | 151 | | " | 151 | | " | 151 | |
| 8 | | " | | | | " | 151 | | " | 151 | | " | 151 | |
| 9 | | " | | | | " | 151 | | " | 151 | | " | 151 | |
| 10 | | " | | | | " | 151 | | " | 151 | | " | 151 | |
| 11 | | " | | | | " | 151 | | " | 151 | | " | 151 | |
| 12 | | " | | | | " | 151 | | " | 151 | | " | 151 | |
| 13 | | " | | | | " | 151 | | " | 151 | | " | 151 | |
| 14 | | " | | | | " | 151 | | " | 151 | | " | 151 | |

SURVEY Kyle Addition South Car Line.

Chas. C. Co., Inc.

SECTION.....

TOWNSHIP.....

RANGE.....

MAP RECORDED IN

Map Book..... Page.....

Form 3 S. T. C. - 28960 MARSHALL & BRUCE CO., NASHVILLE

| LOT | BLOCK | IMPROVEMENTS | 1924 | VALUE LAND | VALUE IMPTS. | 1925 | VALUE LAND | VALUE IMPTS. | 1926 | VALUE LAND | VALUE IMPTS. | 1927 | VALUE LAND | VALUE IMPTS. |
|-----|-------|--------------------------------|------|------------|--------------|------------------------|------------|--------------|------------------------|------------|--------------|------------------------|------------|--------------|
| 15 | 3 | Kyle Real Est & Bldg Co. | | 151 | | Kyle R E & Bldg Co | 151 | | Kyle R E & Bldg Co | 151 | | Kyle R E & Bldg Co | 151 | |
| 16 | | | | | | " | 151 | | " | 151 | | " | 151 | |
| 17 | | | | | | " | 151 | | " | 151 | | " | 151 | |
| 18 | | | | | | " | 151 | | " | 151 | | " | 151 | |
| 19 | | | | | | " | 151 | | " | 151 | | " | 151 | |
| 20 | | | | 151 | | " | 151 | | " | 151 | | " | 151 | |
| 21 | | Downs W. S. | | 50 | 850 | Downs W. S. | 50 | 850 | Downs W. S. | 50 | 850 | Downs W. S. | 50 | 850 |
| 22 | | Kyle Real Est & Bldg Co. | | 151 | | Kyle R E & Bldg Co | 151 | | Kyle R E & Bldg Co | 151 | | Kyle R E & Bldg Co | 151 | |
| 23 | | Downs W. S. | | 50 | | Downs W. S. | 50 | 600 | Downs W. S. | 50 | 600 | Downs W. S. | 50 | 600 |
| 24 | | Kyle Real Est & Bldg Co. | | 151 | | Kyle R E & Bldg Co | 151 | | Kyle R E & Bldg Co | 151 | | Kyle R E & Bldg Co | 151 | |
| 1 | 4 | Radford Mrs. Hattie | | 300 | 800 | Radford Mrs. Hattie | 300 | 800 | Radford Mrs. Hattie | 300 | 800 | Radford Mrs. Hattie | 300 | 800 |
| 2 | | Kyle Real Est & Bldg Co. | | 208 | | Kyle R E & Bldg Co | 208 | | Kyle R E & Bldg Co | 208 | | Kyle R E & Bldg Co | 208 | |
| 3 | | Burns Mrs. Jiffie D | | 200 | 400 | Burns Mrs. Jiffie D | 200 | 400 | Burns Mrs. Jiffie D | 200 | 400 | Burns Mrs. Jiffie D | 200 | 400 |
| 4 | | Kyle Real Est & Bldg Co. | | 208 | | Kyle R E & Bldg Co | 208 | | Kyle R E & Bldg Co | 208 | | Kyle R E & Bldg Co | 208 | |
| 5 | | Thornton Mrs. P. L. | | 250 | 750 | Thornton Mrs. P. L. | 250 | 750 | Thornton Mrs. P. L. | 250 | 750 | Thornton Mrs. P. L. | 250 | 750 |
| 6 | | Jones Mrs. L. | | 300 | | Jones Mrs. L. | 300 | 175 | Kyle R E & Bldg Co | 208 | | Kyle R E & Bldg Co | 208 | |
| 7 | | Kyle Real Est & Bldg Co. | | 208 | 1000 | Kyle R E & Bldg Co | 208 | 500 | Kyle R E & Bldg Co | 208 | 500 | Kyle R E & Bldg Co | 208 | 500 |
| 8 | | Kyle Real Est & Bldg Co. | | 207 | | " | 207 | | " | 207 | | " | 207 | |
| 9 | | " | | 207 | | " | 207 | 500 | " | 207 | 500 | " | 207 | 500 |
| 10 | | Kyle Real Est & Bldg Co. | | 207 | | " | 207 | | " | 207 | | " | 207 | |
| 11 | | Smith P. C. | | 400 | | Smith P. C. | 400 | 2050 | Smith P. C. | 400 | 2050 | Smith P. C. | 400 | 2050 |
| 12 | | Cloudus M. G. | | 200 | 900 | Cloudus M. G. | 200 | 900 | Cloudus M. G. | 200 | 900 | Cloudus M. G. | 200 | 900 |
| 13 | | W. Barron Mrs. Lulu V. | | 50 | | W. Barron Mrs. Lulu V. | 50 | | W. Barron Mrs. Lulu V. | 50 | | W. Barron Mrs. Lulu V. | 50 | |
| 14 | | Jones Mrs. L. | | 300 | 700 | Jones Mrs. L. | 300 | 700 | Jones Mrs. L. | 300 | 700 | Jones Mrs. L. | 300 | 700 |
| 15 | | W. Inglett Mrs. Dora | | 90 | | W. Inglett Mrs. Dora | 90 | | W. Inglett Mrs. Dora | 90 | | W. Inglett Mrs. Dora | 90 | |
| 16 | | Corriated Jones Mrs. L. | | 300 | 175 | Jones Mrs. L. | 300 | 175 | Jones Mrs. L. | 300 | 175 | Jones Mrs. L. | 300 | 175 |
| 17 | | Inglett Mrs. Dora | | 200 | 620 | Inglett Mrs. Dora | 200 | 620 | Inglett Mrs. Dora | 200 | 620 | Inglett Mrs. Dora | 200 | 620 |
| 18 | | Thacker G. W. | | 200 | 500 | Thacker G. W. | 200 | 500 | Johns J. W. | 500 | 1000 | Johns J. W. | 500 | 1000 |
| 19 | | Marshall Mrs. Tom | | 200 | 800 | Burns Mrs. Jiffie D | 200 | 800 | Burns Mrs. Jiffie D | 200 | 800 | Burns Mrs. Jiffie D | 200 | 800 |
| 20 | | Corriated Clyburn Mrs. Octavia | | 300 | 775 | Clyburn Mrs. Octavia | 300 | 775 | Clyburn Mrs. Octavia | 300 | 775 | Clyburn Mrs. Octavia | 300 | 775 |
| 21 | | St. Cambron J. R. Est | | 200 | 1400 | pt Cambron J. R. Est | 200 | 1400 | pt Cambron J. R. Est | 200 | 1400 | pt Cambron J. R. Est | 200 | 1400 |
| 22 | | Keeling Mrs. J. | | 400 | | Keeling Mrs. J. | 400 | | Keeling Mrs. J. | 400 | | Keeling Mrs. J. | 400 | |
| 23 | | St. Cambron J. R. Est | | 200 | | pt Cambron J. R. Est | 200 | | pt Cambron J. R. Est | 200 | | pt Cambron J. R. Est | 200 | |
| 24 | | St. De Norma Mrs. Rosa | | 200 | 700 | pt De Norma Mrs. Rosa | 200 | 700 | pt De Norma Mrs. Rosa | 200 | 700 | pt De Norma Mrs. Rosa | 200 | 700 |
| 25 | | Corriated Cargel C. J. | | 200 | 850 | Herndon A. H. | 300 | 250 | Herndon A. H. | 300 | 250 | Herndon A. H. | 300 | 250 |
| 1 | 5 | Kyle Real Est & Bldg Co. | | 113 | | Kyle R E & Bldg Co | 113 | | Kyle R E & Bldg Co | 113 | | Kyle R E & Bldg Co | 113 | |
| 2 | | Corriated Burns Mrs. Jiffie D | | 100 | 1000 | Burns Jiffie D. | 100 | 1000 | Burns Jiffie D. | 100 | 1000 | Burns Jiffie D. | 100 | 1000 |
| 3 | | Kyle Real Est & Bldg Co. | | 57 | | Kyle R E & Bldg Co | 57 | 225 | Kyle R E & Bldg Co | 57 | 225 | Kyle R E & Bldg Co | 57 | 225 |
| 4 | | Corriated Burns Mrs. Jiffie D | | 100 | | Burns Jiffie D. | 100 | | Burns Jiffie D. | 100 | | Burns Jiffie D. | 100 | |
| 5 | | Kyle Real Est & Bldg Co. | | 56 | | Kyle R E & Bldg Co | 56 | 300 | Kyle R E & Bldg Co | 56 | 300 | Kyle R E & Bldg Co | 56 | 300 |
| 6 | | Summers J. H. | | 200 | 550 | Summers J. H. | 200 | 550 | Summers J. H. | 200 | 550 | Summers J. H. | 200 | 550 |
| 7 | | Phillips W. O. | | 200 | 445 | Phillips W. O. | 200 | 445 | Phillips W. O. | 200 | 445 | Phillips W. O. | 200 | 445 |
| 8 | | Harris H. M. | | 200 | 550 | Harris H. M. | 200 | 550 | Harris H. M. | 200 | 550 | Harris H. M. | 200 | 550 |
| 9 | | Corriated Meharg R. L. & W. S. | | 10 | | Meharg R. L. & W. S. | 10 | | Meharg R. L. & W. S. | 10 | | Meharg R. L. & W. S. | 10 | |
| | | Corriated Beggs Mrs. W. J. | | 150 | 400 | Beggs Mrs. W. J. | 150 | 400 | Beggs Mrs. W. J. | 150 | 400 | Beggs Mrs. W. J. | 150 | 400 |

SURVEY *Kyle Addition South Car Line*

SECTION _____
TOWNSHIP _____
RANGE _____

MAP RECORDED IN _____
Map Book _____ Page _____

Form 3 S. T. C. - 28900 MARSHALL & BRUCE CO., NASHVILLE

Old City

| LOT | BLOCK | IMPROVEMENTS | 1924 | VALUE LAND | VALUE IMPTS. | 1925 | VALUE LAND | VALUE IMPTS. | 1926 | VALUE LAND | VALUE IMPTS. | 1927 | VALUE LAND | VALUE IMPTS. |
|-----|-------|-----------------|--------------------------|------------|--------------|------------------------|------------|--------------|------------------------|------------|--------------|------------------------|------------|--------------|
| 10 | 5 | | Phillips W. O. | 300 | 500 | Phillips W. O. | 300 | 500 | Phillips W. O. | 300 | 500 | Phillips W. O. | 300 | 500 |
| 11 | | | Kyle Real Est & Bldg Co. | 113 | | Kyle R. E. & Bldg Co. | 112 | 250 | Kyle R. E. & Bldg Co. | 112 | 250 | Kyle R. E. & Bldg Co. | 112 | 250 |
| 12 | | | Herridon A. H. | 200 | 500 | Herridon A. H. | 200 | 600 | Herridon A. H. | 200 | 600 | Herridon A. H. | 200 | 600 |
| 13 | | | Kyle Real Est & Bldg Co. | 113 | | Kyle R. E. & Bldg Co. | 112 | 250 | Kyle R. E. & Bldg Co. | 112 | 250 | Kyle R. E. & Bldg Co. | 112 | 250 |
| 14 | | Corrected 1927. | Herridon A. H. | 200 | | Herridon A. H. | 200 | | Herridon A. H. | 200 | | Herridon A. H. | 200 | |
| 15 | | | Beggs Mrs W. J. | 310 | | Beggs Mrs W. J. | 150 | 300 | Beggs Mrs W. J. | 150 | 300 | Beggs Mrs W. J. | 150 | 300 |
| 16 | | | Burns Mrs Jeffie D. | 200 | | Burns Mrs Jeffie D. | 200 | 700 | Burns Mrs Jeffie D. | 200 | 700 | Burns Mrs Jeffie D. | 200 | 700 |
| 17 | | | Kyle Real Est & Bldg Co. | 113 | | Kyle R. E. & Bldg Co. | 112 | 500 | Kyle R. E. & Bldg Co. | 112 | 500 | Kyle R. E. & Bldg Co. | 112 | 500 |
| 18 | | | Burns Mrs Jeffie D. | 200 | | Burns Mrs Jeffie D. | 200 | 700 | Burns Mrs Jeffie D. | 200 | 700 | Burns Mrs Jeffie D. | 200 | 700 |
| 19 | | | Kyle Real Est & Bldg Co. | 113 | | Kyle R. E. & Bldg Co. | 112 | 500 | Kyle R. E. & Bldg Co. | 112 | 500 | Kyle R. E. & Bldg Co. | 112 | 500 |
| 20 | | | Acton Dr. W. H. | 300 | 1000 | Acton Dr. W. H. | 300 | 1000 | Acton Dr. W. H. | 300 | 1000 | Acton Dr. W. H. | 300 | 1000 |
| 21 | | | Kyle Real Est & Bldg Co. | 113 | | Kyle R. E. & Bldg Co. | 112 | 250 | Kyle R. E. & Bldg Co. | 112 | 250 | Kyle R. E. & Bldg Co. | 112 | 250 |
| 22 | | | Bornar N. H. | 300 | 650 | Bornar N. H. | 300 | 650 | Bornar N. H. | 300 | 650 | Bornar N. H. | 300 | 650 |
| 23 | | | Kyle Real Est & Bldg Co. | 56 | | Kyle R. E. & Bldg Co. | 56 | 300 | Kyle R. E. & Bldg Co. | 56 | 300 | Kyle R. E. & Bldg Co. | 56 | 300 |
| 24 | | | Burns Mrs Jeffie D. | 300 | 800 | Burns Mrs Jeffie D. | 300 | 800 | Burns Mrs Jeffie D. | 300 | 800 | Burns Mrs Jeffie D. | 300 | 800 |
| 25 | | | Kyle Real Est & Bldg Co. | 56 | | Kyle R. E. & Bldg Co. | 56 | 300 | Kyle R. E. & Bldg Co. | 56 | 300 | Kyle R. E. & Bldg Co. | 56 | 300 |
| 26 | | | | | | | | | | | | | | |
| 27 | | | | | | | | | | | | | | |
| 28 | | | | | | | | | | | | | | |
| 29 | | | | | | | | | | | | | | |
| 1 | 6 | | Kyle Real Est & Bldg Co. | 113 | | Kyle R. E. & Bldg Co. | 113 | | Kyle R. E. & Bldg Co. | 113 | | Kyle R. E. & Bldg Co. | 113 | |
| 2 | | | | | | | | | | | | | | |
| 3 | | | | | | | | | | | | | | |
| 4 | | | | | | | | | | | | | | |
| 5 | | | | | | | | | | | | | | |
| 6 | | | | | | | | | | | | | | |
| 7 | | | Beggs Mrs W. J. | 100 | | Beggs Mrs W. J. | 100 | | Beggs Mrs W. J. | 100 | | Beggs Mrs W. J. | 100 | |
| 8 | | | Kyle Real Est & Bldg Co. | 112 | | Kyle R. E. & Bldg Co. | 112 | | Kyle R. E. & Bldg Co. | 112 | | Kyle R. E. & Bldg Co. | 112 | |
| 9 | | | " " " " " | 112 | | " " " " " | 112 | | " " " " " | 112 | | " " " " " | 112 | |
| 10 | | | " " " " " | 113 | 2500 | Kyle R. E. & Bldg Co. | 113 | 2500 | Kyle R. E. & Bldg Co. | 113 | 2500 | Kyle R. E. & Bldg Co. | 113 | 2500 |
| 11 | | | " " " " " | 113 | 1800 | " " " " " | 113 | 1800 | " " " " " | 113 | 1800 | " " " " " | 113 | 1800 |
| 12 | | | " " " " " | 113 | | Kyle R. E. & Bldg Co. | 112 | | Kyle R. E. & Bldg Co. | 113 | | " " " " " | 113 | |
| 13 | | | Kyle Real Est & Bldg Co. | 112 | | Kyle R. E. & Bldg Co. | 112 | | Kyle R. E. & Bldg Co. | 112 | | Kyle R. E. & Bldg Co. | 112 | |
| 14 | | | " " " " " | 113 | | " " " " " | 113 | | " " " " " | 113 | | " " " " " | 113 | |
| 15 | | | " " " " " | 113 | | " " " " " | 113 | | " " " " " | 113 | | " " " " " | 113 | |
| 16 | | | " " " " " | 111 | | " " " " " | 111 | | " " " " " | 111 | | " " " " " | 111 | |
| 17 | | | " " " " " | 113 | | " " " " " | 113 | | " " " " " | 113 | | " " " " " | 113 | |
| 18 | | | Kyle Mrs. S. H. Stuart | 125 | 300 | Kyle Mrs. S. H. Stuart | 125 | 300 | Kyle Mrs. S. H. Stuart | 125 | 300 | Kyle Mrs. S. H. Stuart | 125 | 300 |
| 19 | | | Kyle Real Est & Bldg Co. | 112 | | Kyle R. E. & Bldg Co. | 112 | | Kyle R. E. & Bldg Co. | 112 | | Kyle R. E. & Bldg Co. | 112 | |
| 20 | | | Smith Mrs R. H. Stuart | 90 | 310 | Smith Mrs R. H. Stuart | 90 | 310 | Smith Mrs R. H. Stuart | 90 | 310 | Smith Mrs R. H. Stuart | 90 | 310 |
| 21 | | | Kyle Real Est & Bldg Co. | 112 | | Kyle R. E. & Bldg Co. | 112 | | Kyle R. E. & Bldg Co. | 112 | | Kyle R. E. & Bldg Co. | 112 | |
| 22 | | | Burns Mrs Jeffie D. | 100 | 900 | Burns Mrs Jeffie D. | 100 | 900 | Burns Mrs Jeffie D. | 100 | 900 | Burns Mrs Jeffie D. | 100 | 900 |
| 23 | | | Kyle Real Est & Bldg Co. | 112 | | Kyle R. E. & Bldg Co. | 112 | | Kyle R. E. & Bldg Co. | 112 | | Kyle R. E. & Bldg Co. | 112 | |
| 24 | | | Burns Mrs Jeffie D. | 100 | | Burns Mrs Jeffie D. | 100 | | Burns Mrs Jeffie D. | 100 | | Burns Mrs Jeffie D. | 100 | |

Sub Division

SURVEY *Kyle Addition South Can Line*

Atla City, Ala.

SECTION.....

TOWNSHIP.....

RANGE.....

MAP RECORDED IN

Map Book.....Page.....

Form 3 S. T. C. - 2890 MARSHALL & BRUCE CO., NASHVILLE

| LOT | BLOCK | IMPROVEMENTS | 1924 | VALUE LAND | VALUE IMPTS. | 1925 | VALUE LAND | VALUE IMPTS. | 1926 | VALUE LAND | VALUE IMPTS. | 1927 | VALUE LAND | VALUE IMPTS. | |
|-----|-------|--------------------------|------|------------|------------------------|------------------------|------------|------------------------|------------------------|------------|------------------------|------------------------|------------|------------------------|-----|
| 1 | 7 | Kyle Real Est + Bldg Co. | 103 | | | Kyle R. E. & Bldg Co. | 103 | | Kyle R. E. & Bldg Co. | 103 | | Kyle R. E. & Bldg Co. | 103 | | |
| 2 | | Campfire Co. Inc. | 100 | 600 | Campfire Co. Inc. | 100 | 600 | John D. W. | 100 | 400 | Campfire Co. Inc. | 100 | 600 | Kyle R. E. & Bldg Co. | 103 |
| 3 | | Kirkpatrick Mrs. M. J. | 125 | 600 | Kirkpatrick Mrs. M. J. | 125 | 600 | Kirkpatrick Mrs. M. J. | 125 | 600 | Kirkpatrick Mrs. M. J. | 125 | 600 | Kirkpatrick Mrs. M. J. | 125 |
| 4 | | Kyle Real Est + Bldg Co. | 100 | | | Kyle R. E. & Bldg Co. | 100 | 450 | Kyle R. E. & Bldg Co. | 100 | 450 | Kyle R. E. & Bldg Co. | 100 | 450 | |
| 5 | | Kirkpatrick Mrs. M. J. | 125 | | | Kirkpatrick Mrs. M. J. | 125 | | Kirkpatrick Mrs. M. J. | 125 | | Kirkpatrick Mrs. M. J. | 125 | | |
| 6 | | Kyle Real Est + Bldg Co. | 100 | | | Kyle R. E. & Bldg Co. | 100 | | Kyle R. E. & Bldg Co. | 100 | | Kyle R. E. & Bldg Co. | 100 | | |
| 7 | | " " " " | 103 | | | Kyle R. E. & Bldg Co. | 103 | | " " " " | 103 | | " " " " | 103 | | |
| 8 | | " " " " | 100 | | | " " " " | 100 | | " " " " | 100 | | " " " " | 100 | | |
| 9 | | Beggs Mrs. W. J. | 570 | | | Beggs Mrs. W. J. | 160 | 350 | Beggs Mrs. W. J. | 160 | 350 | Beggs Mrs. W. J. | 160 | 350 | |
| 10 | | Kyle Real Est + Bldg Co. | 103 | | | Kyle R. E. & Bldg Co. | 103 | | Kyle R. E. & Bldg Co. | 103 | | Kyle R. E. & Bldg Co. | 103 | | |
| 11 | | Beggs Mrs. W. J. | 570 | | | Beggs Mrs. W. J. | 160 | 350 | Beggs Mrs. W. J. | 160 | 350 | Beggs Mrs. W. J. | 160 | 350 | |
| 12 | | Stephens L. Co. | 300 | 500 | Stephens L. Co. | 300 | 500 | Stephens L. Co. | 300 | 500 | Stephens L. Co. | 300 | 500 | | |
| 13 | | Kyle Real Est + Bldg Co. | 103 | | | Kyle R. E. & Bldg Co. | 103 | | Kyle R. E. & Bldg Co. | 103 | | Kyle R. E. & Bldg Co. | 103 | | |
| 14 | | Smith P. Co. | 300 | | | Smith P. Co. | 300 | | Smith P. Co. | 300 | | Smith P. Co. | 300 | | |
| 15 | | Kyle Real Est + Bldg Co. | 102 | | | Kyle R. E. & Bldg Co. | 102 | | Kyle R. E. & Bldg Co. | 102 | | Kyle R. E. & Bldg Co. | 102 | | |
| 16 | | " " " " | 102 | | | " " " " | 102 | | " " " " | 102 | | " " " " | 102 | | |
| 17 | | " " " " | 102 | | | " " " " | 102 | | " " " " | 102 | | " " " " | 102 | | |
| 18 | | " " " " | 102 | | | " " " " | 102 | | " " " " | 102 | | " " " " | 102 | | |
| 19 | | " " " " | 102 | | | " " " " | 102 | | " " " " | 102 | | " " " " | 102 | | |
| 20 | | " " " " | 102 | | | " " " " | 102 | | " " " " | 102 | | " " " " | 102 | | |
| 21 | 8 | " " " " | 73 | | | " " " " | 73 | | " " " " | 73 | | " " " " | 73 | | |
| 22 | | " " " " | 73 | | | " " " " | 73 | | " " " " | 73 | | " " " " | 73 | | |
| 23 | | " " " " | 72 | | | " " " " | 72 | | " " " " | 72 | | " " " " | 72 | | |
| 24 | | " " " " | 72 | | | " " " " | 72 | | " " " " | 72 | | " " " " | 72 | | |
| 25 | | " " " " | 72 | | | " " " " | 72 | | " " " " | 72 | | " " " " | 72 | | |
| 26 | | " " " " | 72 | | | " " " " | 72 | | " " " " | 72 | | " " " " | 72 | | |
| 27 | | " " " " | 72 | | | " " " " | 72 | | " " " " | 72 | | " " " " | 72 | | |
| 28 | | " " " " | 75 | 1950 | | " " " " | 75 | 1950 | " " " " | 75 | | " " " " | 75 | | |
| 29 | | Hershaw Co. Inc. | 75 | | | Hershaw Co. Inc. | 75 | 1950 | Hershaw Co. Inc. | 75 | | Hershaw Co. Inc. | 75 | | |
| 30 | | Beggs Mrs. W. J. | 620 | | | Beggs Mrs. W. J. | 200 | 400 | Beggs Mrs. W. J. | 200 | 400 | Beggs Mrs. W. J. | 200 | 400 | |
| 31 | | Kyle Real Est + Bldg Co. | 75 | | | Kyle R. E. & Bldg Co. | 75 | | Kyle R. E. & Bldg Co. | 75 | | Kyle R. E. & Bldg Co. | 75 | | |
| 32 | | Hershaw Co. Inc. | 75 | | | Hershaw Co. Inc. | 100 | | Hershaw Co. Inc. | 100 | | Hershaw Co. Inc. | 100 | | |
| 33 | | Kyle Real Est + Bldg Co. | 75 | | | Kyle R. E. & Bldg Co. | 75 | | Kyle R. E. & Bldg Co. | 75 | | Kyle R. E. & Bldg Co. | 75 | | |
| 34 | | " " " " | 75 | | | " " " " | 75 | | " " " " | 75 | | " " " " | 75 | | |
| 35 | | Kyle Real Est + Bldg Co. | 72 | | | Kyle R. E. & Bldg Co. | 72 | | Kyle R. E. & Bldg Co. | 72 | | Kyle R. E. & Bldg Co. | 72 | | |
| 36 | | " " " " | 72 | | | " " " " | 72 | | " " " " | 72 | | " " " " | 72 | | |
| 37 | | " " " " | 72 | | | " " " " | 72 | | " " " " | 72 | | " " " " | 72 | | |
| 38 | | Kyle Real Est + Bldg Co. | 75 | | | " " " " | 75 | | " " " " | 75 | | " " " " | 75 | | |
| 39 | | " " " " | 75 | | | " " " " | 75 | | " " " " | 75 | | " " " " | 75 | | |
| 40 | | " " " " | 75 | | | " " " " | 75 | | " " " " | 75 | | " " " " | 75 | | |
| 41 | 9 | Gulf States Steel Co. | 119 | | | Gulf States Steel Co. | 119 | | Gulf States Steel Co. | 119 | | Gulf States Steel Co. | 119 | | |
| 42 | | " " " " | | | " " " " | | | " " " " | | | " " " " | | | " " " " | 119 |
| 43 | | " " " " | | | " " " " | | | " " " " | | | " " " " | | | " " " " | 119 |
| 44 | | " " " " | | | " " " " | | | " " " " | | | " " " " | | | " " " " | 119 |
| 45 | | " " " " | | | " " " " | | | " " " " | | | " " " " | | | " " " " | 119 |
| 46 | | " " " " | | | " " " " | | | " " " " | | | " " " " | | | " " " " | 119 |
| 47 | | " " " " | | | " " " " | | | " " " " | | | " " " " | | | " " " " | 119 |
| 48 | | " " " " | | | " " " " | | | " " " " | | | " " " " | | | " " " " | 119 |
| 49 | | " " " " | | | " " " " | | | " " " " | | | " " " " | | | " " " " | 119 |
| 50 | | " " " " | | | " " " " | | | " " " " | | | " " " " | | | " " " " | 119 |
| 51 | | " " " " | | | " " " " | | | " " " " | | | " " " " | | | " " " " | 119 |
| 52 | | " " " " | | | " " " " | | | " " " " | | | " " " " | | | " " " " | 119 |
| 53 | | " " " " | | | " " " " | | | " " " " | | | " " " " | | | " " " " | 119 |
| 54 | | " " " " | | | " " " " | | | " " " " | | | " " " " | | | " " " " | 119 |

SURVEY *Kyle Addition South of Line*

SECTION
TOWNSHIP
RANGE

MAP RECORDED IN

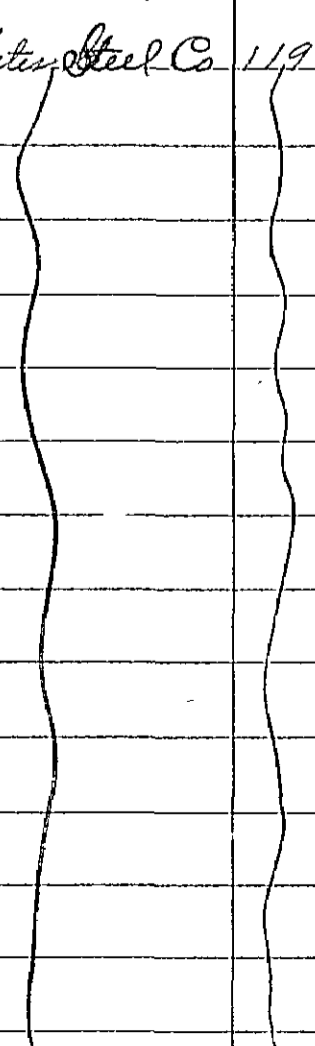
Map Book.....Page.....

Ala City Ma

Form 3 S. T. C. - 28960 MARSHALL & BRUCE CO., NASHVILLE

| LOT | BLOCK | IMPROVEMENTS | 1924 | VALUE LAND | VALUE IMPTS. | 1925 | VALUE LAND | VALUE IMPTS. | 1926 | VALUE LAND | VALUE IMPTS. | 1927 | VALUE LAND | VALUE IMPTS. |
|-----|-------|-------------------------|-------------------------|------------|--------------|-----------------------|------------|--------------|-----------------------|------------|--------------|-----------------------|------------|--------------|
| 15 | 9 | Gulf States Steel Co | Gulf States Steel Co | 119 | | Gulf States Steel Co | 119 | | Gulf States Steel | 119 | | Gulf States Steel Co | 119 | |
| 16 | | " " " " | " " " " | 119 | | " " " " | 119 | | " " " " | 119 | | " " " " | 119 | |
| 1 | 10 | Gulf States Steel Co | Gulf States Steel Co | 119 | | Gulf States Steel Co | 119 | | Gulf States Steel | 119 | | Gulf States Steel Co | 119 | |
| 2 | | Kyle Real Est & Bldg Co | Kyle Real Est & Bldg Co | 75 | 3025 | Kyle R. Est & Bldg Co | 75 | 3025 | Kyle R. Est & Bldg Co | 75 | 3025 | Kyle R. Est & Bldg Co | 75 | 3025 |
| 3 | | Gulf States Steel Co | Gulf States Steel Co | 119 | | Gulf States Steel Co | 119 | | Gulf States Steel | 119 | | Gulf States Steel Co | 119 | |
| 4 | | Kyle Real Est & Bldg Co | Kyle Real Est & Bldg Co | 75 | | Kyle R. Est & Bldg Co | 75 | | Kyle R. Est & Bldg Co | 75 | | Kyle R. Est & Bldg Co | 75 | |
| 5 | | Gulf States Steel Co | Gulf States Steel Co | 119 | | Gulf States Steel Co | 119 | | Gulf States Steel | 119 | | Gulf States Steel Co | 119 | |
| 6 | | Kyle Real Est & Bldg Co | Kyle Real Est & Bldg Co | 75 | | Kyle R. Est & Bldg Co | 75 | | Kyle R. Est & Bldg Co | 75 | | Kyle R. Est & Bldg Co | 75 | |
| 7 | | Gulf States Steel Co | Gulf States Steel Co | 119 | | Gulf States Steel Co | 119 | | Gulf States Steel | 119 | | Gulf States Steel Co | 119 | |
| 8 | | Kyle Real Est & Bldg Co | Kyle Real Est & Bldg Co | 75 | | Kyle R. Est & Bldg Co | 75 | | Kyle R. Est & Bldg Co | 75 | | Kyle R. Est & Bldg Co | 75 | |
| 9 | | Gulf States Steel Co | Gulf States Steel Co | 119 | | Gulf States Steel Co | 119 | | Gulf States Steel | 119 | | Gulf States Steel Co | 119 | |
| 10 | | Kyle Real Est & Bldg Co | Kyle Real Est & Bldg Co | 75 | | Kyle R. Est & Bldg Co | 75 | | Kyle R. Est & Bldg Co | 75 | | Kyle R. Est & Bldg Co | 75 | |
| 11 | | Gulf States Steel Co | Gulf States Steel Co | 119 | | Gulf States Steel Co | 119 | | Gulf States Steel | 119 | | Gulf States Steel Co | 119 | |
| 12 | | Kyle Real Est & Bldg Co | Kyle Real Est & Bldg Co | 75 | | Kyle R. Est & Bldg Co | 75 | | Kyle R. Est & Bldg Co | 75 | | Kyle R. Est & Bldg Co | 75 | |
| 13 | | Gulf States Steel Co | Gulf States Steel Co | 119 | | Gulf States Steel Co | 119 | | Gulf States Steel | 119 | | Gulf States Steel Co | 119 | |
| 14 | | Kyle Real Est & Bldg Co | Kyle Real Est & Bldg Co | 75 | | Kyle R. Est & Bldg Co | 75 | | Kyle R. Est & Bldg Co | 75 | | Kyle R. Est & Bldg Co | 75 | |
| 15 | | Gulf States Steel Co | Gulf States Steel Co | 119 | | Gulf States Steel Co | 119 | | Gulf States Steel | 119 | | Gulf States Steel Co | 119 | |
| 16 | | Kyle Real Est & Bldg Co | Kyle Real Est & Bldg Co | 75 | | Kyle R. Est & Bldg Co | 75 | | Kyle R. Est & Bldg Co | 75 | | Kyle R. Est & Bldg Co | 75 | |
| 1 | 11 | Beggs Mrs. W. J. | Beggs Mrs. W. J. | 408 | | Beggs Mrs. W. J. | 150 | 300 | Beggs Mrs. W. J. | 150 | 300 | Beggs Mrs. W. J. | 150 | 300 |
| 2 | | Kyle Real Est & Bldg Co | Kyle Real Est & Bldg Co | 171 | 1906 | Kyle R. Est & Bldg Co | 114 | 1906 | Kyle R. Est & Bldg Co | 114 | 1906 | Kyle R. Est & Bldg Co | 114 | 1906 |
| 4 | | " " " " | " " " " | 171 | | " " " " | 114 | | " " " " | 114 | | " " " " | 114 | |
| 6 | | " " " " | " " " " | 171 | | " " " " | 114 | | " " " " | 114 | | " " " " | 114 | |
| 8 | | Beggs Mrs. W. J. | Beggs Mrs. W. J. | 406 | | Beggs Mrs. W. J. | 150 | 250 | Beggs Mrs. W. J. | 150 | 250 | Beggs Mrs. W. J. | 150 | 250 |
| 10 | | " " " " | " " " " | 406 | | " " " " | 150 | 250 | " " " " | 150 | 250 | " " " " | 150 | 250 |
| 12 | | Kyle Real Est & Bldg Co | Kyle Real Est & Bldg Co | 171 | | Kyle R. Est & Bldg Co | 114 | | Kyle R. Est & Bldg Co | 114 | | Kyle R. Est & Bldg Co | 114 | |
| 14 | | " " " " | " " " " | 171 | | " " " " | 114 | | " " " " | 114 | | " " " " | 114 | |
| 16 | | " " " " | " " " " | 115 | | " " " " | 114 | | " " " " | 114 | | " " " " | 114 | |
| 18 | | " " " " | " " " " | 110 | | " " " " | 114 | | " " " " | 114 | | " " " " | 114 | |
| 20 | | Beggs, Robt. K. | Beggs, Robt. K. | 110 | | Beggs Robt. K. | 110 | | Beggs Robt. K. | 110 | | Beggs Robt. K. | 110 | |
| 22 | | Hunt Mrs. Virginia | Hunt Mrs. Virginia | 115 | | Hunt Mrs. Virginia | 115 | | Hunt Mrs. Virginia | 115 | | Hunt Mrs. Virginia | 115 | |
| 24 | | Kyle Real Est & Bldg Co | Kyle Real Est & Bldg Co | 170 | | Kyle R. Est & Bldg Co | 114 | | Kyle R. Est & Bldg Co | 114 | | Kyle R. Est & Bldg Co | 114 | |
| | 12 | E. Beggs Mrs. W. J. | E. Beggs Mrs. W. J. | 120 | 500 | E. Beggs Mrs. W. J. | 200 | 400 | E. Beggs Mrs. W. J. | 200 | 400 | E. Beggs Mrs. W. J. | 200 | 400 |
| | | Gulledge R. B. | Gulledge R. B. | 200 | 400 | Gulledge R. B. | 200 | 400 | Gulledge R. B. | 237 | 1687 | Gulledge R. B. | 337 | 1687 |
| | 13 | Gulf States Steel Co | Gulf States Steel Co | 121 | | Gulf States Steel Co | 121 | | Gulf States Steel | 121 | | Gulf States Steel Co | 121 | |
| 1 | 14 | Gulf States Steel Co | Gulf States Steel Co | 119 | | Gulf States Steel Co | 119 | | Gulf States Steel | 119 | | Gulf States Steel Co | 119 | |
| 2 | | " " " " | " " " " | | | " " " " | | | " " " " | | | " " " " | | |
| 3 | | " " " " | " " " " | | | " " " " | | | " " " " | | | " " " " | | |
| 4 | | " " " " | " " " " | | | " " " " | | | " " " " | | | " " " " | | |
| 5 | | " " " " | " " " " | | | " " " " | | | " " " " | | | " " " " | | |
| 6 | | " " " " | " " " " | | | " " " " | | | " " " " | | | " " " " | | |
| 7 | | " " " " | " " " " | | | " " " " | | | " " " " | | | " " " " | | |
| 8 | | " " " " | " " " " | | | " " " " | | | " " " " | | | " " " " | | |
| 9 | | " " " " | " " " " | | | " " " " | | | " " " " | | | " " " " | | |
| 10 | | " " " " | " " " " | | | " " " " | | | " " " " | | | " " " " | | |
| 11 | | " " " " | " " " " | | | " " " " | | | " " " " | | | " " " " | | |
| 12 | | " " " " | " " " " | | | " " " " | | | " " " " | | | " " " " | | |
| 13 | | " " " " | " " " " | | | " " " " | | | " " " " | | | " " " " | | |
| 14 | | " " " " | " " " " | | | " " " " | | | " " " " | | | " " " " | | |

Springed



SURVEY

Kyle Addition

South On Line Via City Ala

SECTION.....

TOWNSHIP.....

RANGE.....

MAP RECORDED IN

Map Book..... Page.....

FORM 3 S. T. C. - 28960 MARSHALL & BRUCE CO., NASHVILLE

| LOT | BLOCK | IMPROVEMENTS | 1924 | VALUE LAND | VALUE IMPTS. | 1925 | VALUE LAND | VALUE IMPTS. | 1926 | VALUE LAND | VALUE IMPTS. | 1927 | VALUE LAND | VALUE IMPTS. |
|-----|-------|--------------|-------------------------|------------|--------------|----------------------|------------|--------------|-----------------------|------------|--------------|----------------------|------------|--------------|
| 15 | 14 | | Gulf States Steel Co | 119 | | Gulf States Steel Co | 119 | | Gulf States Steel | 119 | | Gulf States Steel Co | 119 | |
| 16 | | | " " | 119 | | " " " | 119 | | " " | 119 | | " " | 119 | |
| 1 | 15 | | | | | | | | | | | | | |
| 2 | | | | | | | | | | | | | | |
| 3 | | | | | | | | | | | | | | |
| 4 | | | | | | | | | | | | | | |
| 5 | | | | | | | | | | | | | | |
| 6 | | | | | | | | | | | | | | |
| 7 | | | | | | | | | | | | | | |
| 8 | | | | | | | | | | | | | | |
| 9 | | | | | | | | | | | | | | |
| 10 | | | | | | | | | | | | | | |
| 11 | | | | | | | | | | | | | | |
| 12 | | | | | | | | | | | | | | |
| 13 | | | | | | | | | | | | | | |
| 14 | | | | | | | | | | | | | | |
| 15 | | | | | | | | | | | | | | |
| 16 | | | | | | | | | | | | | | |
| 1 | 16 | | | | | | | | | | | | | |
| 2 | | | | | | | | | | | | | | |
| 3 | | | | | | | | | | | | | | |
| 4 | | | | | | | | | | | | | | |
| 5 | | | | | | | | | | | | | | |
| 6 | | | | | | | | | | | | | | |
| 7 | | | | | | | | | | | | | | |
| 8 | | | | | | | | | | | | | | |
| 9 | | | | | | | | | | | | | | |
| 10 | | | | | | | | | | | | | | |
| 11 | | | | | | | | | | | | | | |
| 12 | | | | | | | | | | | | | | |
| 13 | | | | | | | | | | | | | | |
| 14 | | | | | | | | | | | | | | |
| 15 | | | | | | | | | | | | | | |
| 16 | | | | | | | | | | | | | | |
| 1 | 17 | | Pt Shahan Chas Co | 350 | | Pt Shahan Chas P | 350 | | Pt Shahan Chas P | 350 | | Pt Cantrell Dr 58 | 150 | 150 |
| 2 | | | Pt Pitts F. M. | 100 | 200 | | | | | | | Pt Shahan Chas Co | 350 | |
| 3 | | | | | | | | | | | | Burton E M | 250 | |
| 4 | | | Shahan A. E. | 100 | 500 | Shahan A. E. | 100 | 500 | Ingram Land Co. | 100 | 500 | Humphries O W | 300 | 200 |
| 5 | | | Morton J. Co. | 200 | 400 | Morton J Co. | 200 | 650 | Morton J. Co. | 200 | 650 | Morton J Co. | 200 | 650 |
| 6 | | | Brooks W. J. | 200 | 1000 | Brooks W. J. | 200 | 1000 | Brooks W. J. | 200 | 1000 | Brooks W. J. | 200 | 1000 |
| 7 | | | | | | | | | | | | | | |
| 8 | | | Shahan A. E. | 500 | | | | | | | | | | |
| 9 | | | | | | | | | | | | | | |
| 10 | | | | | | | | | | | | | | |
| 11 | | | | | | | | | | | | | | |
| 12 | | | | | | | | | | | | | | |
| 13 | | | | | | | | | | | | | | |
| 14 | | | | | | | | | | | | | | |
| 15 | | | | | | | | | | | | | | |
| 16 | | | | | | | | | | | | | | |
| 1 | 18 | | | | | | | | | | | | | |
| 2 | | | Kyle Real Est + Bldg Co | 113 | | Kyle R. E. & Bldg Co | 115 | | Kyle R. E. & Bldg Co. | 115 | | Kyle R. E. & Bldg Co | 115 | |
| 3 | | | " " " " | 113 | | " " " " | 115 | | " " " " | 115 | | " " " " | 115 | |
| 4 | | | Wofford Oil Co | 300 | | Wofford Oil Co | 300 | | Wofford Oil Co | 300 | | Wofford Oil Co | 300 | 1000 |
| 5 | | | Kyle Real Est + Bldg Co | 112 | | Kyle R. E. & Bldg Co | 115 | | Kyle R. E. & Bldg Co. | 115 | | Kyle R. E. & Bldg Co | 115 | |
| 6 | | | " " " " | 112 | | " " " " | 108 | 625 | " " " " | 108 | 625 | " " " " | 108 | 625 |

SURVEY *Kyle Addition South Car Line*
Old City

SECTION.....
TOWNSHIP.....
RANGE.....

MAP RECORDED IN.....
Map Book..... Page.....

Form 3 'S' T. C. - 28960 MARSHALL & BRUCE CO., NASHVILLE

| LOT | BLOCK | IMPROVEMENTS | 1924 | VALUE LAND | VALUE IMPTS. | 1925 | VALUE LAND | VALUE IMPTS. | 1926 | VALUE LAND | VALUE IMPTS. | 1927 | VALUE LAND | VALUE IMPTS. |
|-----|-------|-------------------------|------|------------|--------------|----------------------|------------|--------------|----------------------|------------|--------------|----------------------|------------|--------------|
| 7 | 18 | Kyle Real Est + Bldg Co | | 112 | | Kyle R. E. + Bldg Co | 109 | 625 | Kyle R. E. + Bldg Co | 109 | 625 | Kyle R. E. + Bldg Co | 109 | 625 |
| 8 | | Erwin Robt. | | 75 | | Erwin Robt. | 75 | | Erwin Robt. | 75 | | Erwin Robt. | 75 | |
| | 19 | | | | | | | | | | | | | |
| 1 | | Summers Chas R. | | 150 | 700 | Summers Chas R. | 150 | 700 | Summers Chas R. | 250 | 800 | Summers Chas R. | 250 | 800 |
| 2 | | Kyle Real Est + Bldg Co | | 189 | | Kyle R. E. + Bldg Co | 189 | | " " " | 125 | | " " " | 125 | |
| 3 | | " | | 189 | | " | 189 | | " | 189 | | " | 189 | |
| 4 | | " | | 189 | | " | 189 | | Kyle R. E. + Bldg Co | 189 | | Kyle R. E. + Bldg Co | 189 | |
| 5 | | " | | 189 | | " | 189 | | " | 189 | | " | 189 | |
| 6 | | " | | 189 | | " | 189 | | " | 189 | | " | 189 | |
| 7 | | " | | 189 | | " | 189 | | " | 189 | | " | 189 | |
| 8 | | " | | 189 | | Kyle R. E. + Bldg Co | 189 | | " | 189 | | " | 189 | |
| 9 | | Kyle Real Est + Bldg Co | | 189 | | Kyle R. E. + Bldg Co | 189 | | " | 189 | | " | 189 | |
| 10 | | Limbaugh T. J. | | 150 | | Limbaugh T. J. | 150 | | Limbaugh T. J. | 150 | | Limbaugh T. J. | 150 | |
| | 20 | | | | | | | | | | | | | |
| | 21 | | | | | | | | | | | | | |
| 1 | | Kyle Real Est + Bldg Co | | 200 | | Kyle R. E. + Bldg Co | 200 | | Kyle R. E. + Bldg Co | 200 | | Kyle R. E. + Bldg Co | 200 | |
| 2 | | " | | 200 | | " | 200 | | " | 200 | | " | 200 | |
| 3 | | " | | 200 | | " | 200 | | " | 200 | | " | 200 | |
| 4 | | Kyle Real Est + Bldg Co | | 94 | | Kyle R. E. + Bldg Co | 94 | | " | 94 | | " | 94 | |
| 5 | | " " " " | | 94 | | " " " " | 94 | | " | 94 | | " | 94 | |
| 6 | | Kyle Real Est + Bldg Co | | 125 | 475 | " " " | 125 | 475 | " | 125 | 475 | " | 125 | 475 |
| 7 | | Beggs Mrs W. J. | | 100 | | | | | | | | | | |
| 8 | | Kyle Real Est + Bldg Co | | 94 | | Kyle R. E. + Bldg Co | 94 | | | | | Kyle R. E. + Bldg Co | 94 | |
| 9 | | " " " " | | 93 | | " " " " | 93 | | " | 93 | | " | 93 | |
| 10 | | Rhea Joe | | 100 | | Bell W. A. | 180 | 200 | Bell W. A. | 180 | 200 | Bell W. A. | 180 | 200 |
| | 22 | | | | | | | | | | | | | |
| 1 | | Bell W. A. | | 180 | | Bell W. A. | 180 | 250 | Bell W. A. | 180 | 250 | Bell W. A. | 180 | 250 |
| 2 | | Wofford Oil Co. | | 350 | 5000 | Wofford Oil Co. | 350 | 5000 | Wofford Oil Co. | 350 | 5000 | Wofford Oil Co. | 350 | 5000 |
| 3 | | " " " " | | 350 | | " " " " | 350 | | " " " " | 350 | | " " " " | 350 | |
| 4 | | Boman M. H. | | 200 | | Boman M. H. | 200 | | " " " | 300 | | " " " | 300 | |
| 5 | | " " " | | 200 | | " " " | 200 | | Boman M. H. | 200 | | Boman M. H. | 200 | |
| 6 | | Kyle Real Est + Bldg Co | | 94 | | Kyle R. E. + Bldg Co | 94 | | Kyle R. E. + Bldg Co | 94 | | Kyle R. E. + Bldg Co | 94 | |
| 7 | | " " " " | | 93 | | " " " " | 93 | | " " " | 93 | | " " " | 93 | |
| 8 | | | | | | | | | | | | | | |
| 9 | | | | | | | | | | | | | | |
| 10 | | | | | | | | | | | | | | |
| | 23 | | | | | | | | | | | | | |
| 1 | | | | | | | | | | | | | | |
| 2 | | | | | | | | | | | | | | |
| 3 | | | | | | | | | | | | | | |
| 4 | | Kyle Real Est + Bldg Co | | 112 | | Kyle R. E. + Bldg Co | 112 | | Kyle R. E. + Bldg Co | 112 | | Kyle R. E. + Bldg Co | 112 | |
| 5 | | " " " | | 112 | | " " " | 112 | | " | 112 | | " | 112 | |
| 6 | | " " " | | 111 | | " " " | 111 | | " | 111 | | " | 111 | |
| 7 | | St Phillips W. C. | | 300 | 50 | St Phillips W. C. | 300 | 50 | St Phillips W. C. | 300 | 50 | St Phillips W. C. | 300 | 50 |

8
9
10
for corner
land Co.
Reconveyance

1
2
3
for corner
land Co.
Reconveyance

SURVEY *Small A.L. Addition*

City of Ala

SECTION

TOWNSHIP

RANGE

MAP RECORDED IN

Map Book Page

Form 3 S. T. C. - 28500 MARSHALL & BRUCE CO., NASHVILLE

| LOT | BLOCK | IMPROVEMENTS | 1924 | VALUE LAND | VALUE IMPTS. | 1925 | VALUE LAND | VALUE IMPTS. | 1926 | VALUE LAND | VALUE IMPTS. | 1927 | VALUE LAND | VALUE IMPTS. |
|-----|-------|--------------|-------------------|------------|--------------|-----------------|------------|--------------|-----------------|------------|--------------|-----------------|------------|--------------|
| 1 | 1 | | Small A.L. | 38 | 600 | Small A.L. | 90 | | Small A.L. | 90 | 600 | Small A.L. | 90 | 600 |
| 2 | | | " | 38 | | Machin Paul Jr | 67 | 500 | Zucker A.W. | 67 | 500 | Zucker A.W. | 67 | 500 |
| 3 | | | " | 37 | | " | 67 | | " | 67 | | " | 67 | |
| 4 | | | " | 37 | | pt Small A.L. | 66 | 5 | pt Small A.L. | 66 | 5 | " | 66 | |
| 5 | | | May Mrs Jennie D. | 100 | | Ray R. L. | 100 | | Thacher G.W. | 100 | | Gilbert Ray J | 50 | 400 |
| | 2 | | | | | | | | | | | | | |
| 1 | | | Ratliff John | 9 | 600 | Ratliff John | 9 | 600 | Clay J. B. Mrs | 100 | 350 | Clay J. B. Mrs | 100 | 350 |
| | | | Clay J. B. Mrs | 100 | 350 | Clay J. B. Mrs | 100 | 350 | Small S.L. | 80 | | Small S.L. | 80 | |
| 2 | | | Small S.L. | 80 | | Small S.L. | 80 | | Small S.L. | 80 | | Small S.L. | 80 | |
| | | | Ratliff John | 9 | | Ratliff John | 9 | | Ratliff John | 9 | | Ratliff John | 9 | |
| 3 | | | " | 9 | | " | 9 | | Ratliff John | 9 | | Ratliff John | 9 | |
| 4 | | | " | 9 | | " | 9 | | " | 9 | | " | 9 | |
| 5 | | | " | 9 | | " | 9 | | Ratliff John | 40 | 700 | Ratliff John | 40 | 700 |
| 6 | | | " | 9 | | " | 9 | | " | 35 | | " | 35 | |
| | | | pt Cannon Ralph | 20 | | pt Cannon Ralph | 20 | | pt Cannon Ralph | 20 | | pt Cannon Ralph | 20 | |
| 7 | | | Cannon Ralph | 40 | | Ratliff John | 9 | | Cannon Ralph | 40 | 275 | " | 40 | 275 |
| 8 | | | " | 40 | | Cannon Ralph | 40 | | " | 40 | | " | 40 | |
| 9 | | | " | 40 | | Ratliff John | 9 | | " | 40 | | " | 40 | |
| 10 | | | Ratliff John | 9 | | " | 9 | | Ratliff John | 9 | | Hight Dave | 50 | 150 |
| 11 | | | " | 9 | | " | 9 | | " | 9 | | Hight Ogier | 50 | |
| 12 | | | " | 9 | | " | 9 | | " | 9 | | " | | |
| 13 | | | Ratliff John | 9 | | Ratliff John | 9 | | " | 9 | | " | | |
| 14 | | | " | 9 | | " | 9 | | " | 9 | | " | | |
| 15 | | | " | 9 | | " | 9 | | " | 9 | | " | | |
| 16 | | | Hood J. E. | 35 | | Hood J. E. | 35 | | Hood J. E. | 35 | | Brown C.H. | 50 | |
| 17 | | | Crumpler A. | 35 | | Small S.L. | 50 | 500 | Small S.L. | 50 | 500 | Small S.L. | 50 | 500 |
| 18 | | | Crumpler A. | 40 | | " | 50 | | " | 50 | | " | 50 | |
| | 3 | | | | | | | | | | | | | |
| 1 | | | | | | | | | | | | | | |
| 2 | | | | | | | | | | | | | | |
| 3 | | | Ratliff John | 10 | | Ratliff John | 10 | | Ratliff John | 10 | | Ratliff John | 25 | |
| 4 | | | " | 10 | | " | 10 | | " | 10 | | " | 25 | |
| 5 | | | " | 10 | | " | 10 | | " | 10 | | " | 25 | |
| 6 | | | " | 10 | | " | 10 | | " | 10 | | Beck Fred | 25 | |
| 7 | | | " | 9 | | " | 9 | | " | 10 | | " | | |
| 8 | | | Moore Gordon B. | 45 | | Moore Gordon B. | 45 | | Self Elmer | 50 | 400 | Self Elmer | 50 | 400 |
| 9 | | | " | 45 | | " | 45 | | " | 50 | | " | 50 | |
| 10 | | | Ratliff John | 9 | | Ratliff John | 9 | | Ratliff John | 10 | | Ratliff John | 25 | |

SURVEY

*Smith's First Addition
To The City Plan*

SECTION.....

TOWNSHIP.....

RANGE.....

MAP RECORDED IN

Map Book.....Page.....

Form 3 S. T. C. - 28960 MARSHALL & BRUCE CO., NASHVILLE

| LOT | BLOCK | IMPROVEMENTS | 1924 | VALUE LAND | VALUE IMPTS. | 1925 | VALUE LAND | VALUE IMPTS. | 1926 | VALUE LAND | VALUE IMPTS. | 1927 | VALUE LAND | VALUE IMPTS. |
|-----|-------|--------------|------------------|------------|--------------|-----------------|------------|--------------|-----------------|------------|--------------|-----------------|------------|--------------|
| | 1 | | Smith, H. P. Est | 64 | 1500 | Smith H. P. Est | 64 | 1500 | Smith H. P. Est | 64 | 1500 | Smith H. P. Est | 64 | 1000 |
| 1 | | | | | | | | | | | | " | 64 | |
| 2 | | | | | | | | | | | | " | 64 | |
| 3 | | | | | | | | | | | | " | 64 | |
| 4 | | | | | | | | | | | | " | 64 | |
| 5 | | | Do | | | | | | | | | " | 64 | |
| 6 | | | | | | | | | | | | " | 64 | |
| 7 | | | | | | | | | | | | " | 64 | |
| 8 | | | | | | | | | | | | " | 64 | |
| 9 | | | | | | | | | | | | " | 64 | |
| 10 | | | | | | | | | | | | " | 64 | |
| | 2 | | | | | | | | | | | | | |
| 1 | | | Smith, H. P. Est | 64 | | Smith H. P. Est | | | Smith H. P. Est | | | " | | |
| 2 | | | | | | | | | | | | " | | |
| 3 | | | | | | | | | | | | " | | |
| 4 | | | | | | | | | | | | " | | |
| 5 | | | | | | | | | | | | " | | |
| 6 | | | | | | | | | | | | " | | |
| 7 | | | | | | | | | | | | " | | |
| 8 | | | Do | | | | | | | | | " | | |
| 9 | | | | | | | | | | | | " | | |
| 10 | | | | | | | | | | | | " | | |
| 11 | | | | | | | | | | | | " | | |
| 12 | | | | | | | | | | | | " | | |
| 13 | | | | | | | | | | | | " | | |
| 14 | | | | | | | | | | | | " | | |
| | 3 | | | | | | | | | | | | | |
| 1 | | | Smith, H. P. Est | 64 | | Smith H. P. Est | | | Smith H. P. Est | | | " | | |
| 2 | | | | | | | | | | | | " | | |
| 3 | | | | | | | | | | | | " | | |
| 4 | | | | | | | | | | | | " | | |
| 5 | | | | | | | | | | | | " | | |
| 6 | | | | | | | | | | | | " | | |
| 7 | | | Do | | | | | | | | | " | | |
| 8 | | | | | | | | | | | | " | | |
| 9 | | | | | | | | | | | | " | | |
| 10 | | | | | | | | | | | | " | | |
| 11 | | | | | | | | | | | | " | | |
| 12 | | | | | | | | | | | | " | | |
| 13 | | | | | | | | | | | | " | | |
| 14 | | | | | | | | | | | | " | | |
| 15 | | | Flood, J. E. | 200 | | Riley, J. F. | 200 | 350 | Riley, J. F. | 200 | 350 | Riley, J. F. | 250 | 350 |
| 16 | | | Golden, C. C. | 100 | 200 | Golden, C. C. | 100 | 200 | Golden, C. C. | 100 | 200 | Golden, C. C. | 100 | 200 |

SURVEY *Smith First Addition*

To Old City Ala.

SECTION.....

TOWNSHIP.....

RANGE.....

MAP RECORDED IN

Map Book..... Page.....

FORM 3 S. T. C. - 28960 MARSHALL & BRUCE CO., NASHVILLE

| LOT | BLOCK | IMPROVEMENTS | 1924 | VALUE LAND | VALUE IMPTS. | 1925 | VALUE LAND | VALUE IMPTS. | 1926 | VALUE LAND | VALUE IMPTS. | 1927 | VALUE LAND | VALUE IMPTS. |
|-----|-------|-------------------|----------------|------------|--------------|-------------------|------------|--------------|-------------------|------------|--------------|----------------|------------|--------------|
| | 4 | | | | | | | | | | | | | |
| 1 | | | Smith A.P. Est | 64 | | Smith H.P. Est | 64 | | Smith H.P. Est | 64 | | Smith H.P. Est | | |
| 2 | | | | | | | | | | | | " | | |
| 3 | | | | | | | | | | | | " | | |
| 4 | | | | | | | | | | | | " | | |
| 5 | | | | | | | | | | | | " | | |
| 6 | | | | | | | | | | | | " | | |
| 7 | | | | | | | | | | | | " | | |
| 8 | | | Do | | | | | | | | | " | | |
| 9 | | | | | | | | | | | | " | | |
| 10 | | | | | | | | | | | | " | | |
| 11 | | | | | | | | | | | | " | | |
| 12 | | | | | | | | | | | | " | | |
| 13 | | | | | | | | | | | | " | | |
| 14 | | | | | | | | | | | | " | | |
| | 5 | | | | | | | | | | | | | |
| 1 | | | Smith A.P. Est | 64 | | Smith H.P. Est | | | Smith H.P. Est | | | Smith H.P. Est | | |
| 2 | | | | | | | | | | | | " | | |
| 3 | | | | | | | | | | | | " | | |
| 4 | | | | | | | | | | | | " | | |
| 5 | | | | | | | | | | | | " | | |
| 6 | | | | | | | | | | | | " | | |
| 7 | | | | | | | | | | | | " | | |
| 8 | | Cantrell Dr. W.J. | Smith A.P. Est | 64 | 100 450 | Cantrell Dr. W.J. | 100 450 | | Cantrell Dr. W.J. | 100 450 | | " | | |
| 9 | | " " " | Smith A.P. Est | 64 | 100 450 | Cantrell Dr. W.J. | 100 450 | | Cantrell Dr. W.J. | 100 450 | | " | | |
| 10 | | | | | | | | | Smith H.P. Est | | | " | | |
| 11 | | | | | | | | | | | | " | | |
| 12 | | | | | | | | | | | | " | | |
| 13 | | | | | | | | | | | | " | | |
| 14 | | | | | | | | | | | | " | | |
| 15 | | | | | | | | | | | | " | | |
| 16 | | | | | | | | | | | | " | | |
| | 6 | | | | | | | | | | | | | |
| 1 | | | Smith A.P. Est | 64 | | Smith H.P. Est | 64 | | | | | " | | |
| 2 | | | " | 64 | | " | | | | | | " | | |
| 3 | | | " | 64 | | " | | | | | | " | | |
| 4 | | | " | 64 | | " | | | | | | " | | |
| 5 | | | Warsham J.W. | 300 | | Warsham J.W. | 300 | | Putman W. J. | 250 200 | | Putman W. J. | 250 200 | |
| 6 | | | Smith A.P. Est | 64 | | Smith H.P. Est | | | Smith H.P. Est | | | Smith H.P. Est | | |
| 7 | | | | | | | | | | | | " | | |
| 8 | | | | | | | | | | | | " | | |
| 9 | | | Smith A.P. Est | 64 | | Smith H.P. Est | 64 | | Smith H.P. Est | | | Smith H.P. Est | | |
| 10 | | | " | 64 | | " | | | | | | " | | |
| 11 | | | " | 64 | | " | | | | | | " | | |
| 12 | | | " | 64 | | " | | | | | | " | | |

SURVEY *Smith First Addition*
To Old City, Mo.

SECTION.....
 TOWNSHIP.....
 RANGE.....

MAP RECORDED IN
 Map Book..... Page.....

Form 3 S. T. C. - 28900 MARSHALL & BRUCE CO., NASHVILLE

| LOT | BLOCK | IMPROVEMENTS | 1924 | VALUE LAND | VALUE IMPTS. | 1925 | VALUE LAND | VALUE IMPTS. | 1926 | VALUE LAND | VALUE IMPTS. | 1927 | VALUE LAND | VALUE IMPTS. |
|-----|-------|---------------------------------------|-----------------|------------|---------------------------------------|--------------------|------------|---------------------------------|-----------------|------------|---------------------------------|-----------------|------------|--------------|
| 13 | 6 | | Smith H. P. Est | 64 | | Smith H. P. Est | 64 | | Smith H. P. Est | 64 | | Smith H. P. Est | | |
| 14 | | | " | | | " | | | " | | | " | | |
| 15 | | | " | | | " | | | " | | | " | | |
| 16 | | | " | | | " | | | " | | | " | | |
| 17 | | | " | | | " | | | " | | | " | | |
| 18 | | Golden b. l. c. c. Smith H. P. Est | 250 64 | 600 | Golden b. l. c. c. Smith H. P. Est | 250 64 | 600 | Golden c. c. Smith H. P. Est | 250 64 | 600 | Golden c. c. Smith H. P. Est | 250 64 | 600 | |
| 19 | 17 | | " | | | " | | | " | | | " | | |
| 1 | | | Smith H. P. Est | 64 | | Smith H. P. Est | 64 | | | | | | | |
| 2 | | | " | | | " | | | | | | | | |
| 3 | | | " | | | " | | | | | | | | |
| 4 | | | " | | | " | | | | | | | | |
| 5 | | | " | | | " | | | | | | | | |
| 6 | | | " | | | " | | | | | | | | |
| 7 | | | " | | | " | | | | | | | | |
| 8 | | | " | | | " | | | | | | | | |
| 9 | | | " | | | " | | | | | | | | |
| 1 | 8 | | Smith H. P. Est | 64 | | Smith H. P. Est | 64 | | | | | Smith H. P. Est | | |
| 2 | | | " | 64 | | " | | | | | | " | | |
| 3 | | | " | 64 | | " | | | | | | " | | |
| 4 | | | " | 64 | | " | | | | | | " | | |
| 5 | | | " | 64 | | " | | | | | | " | | |
| 6 | | | " | 64 | | " | | | | | | " | | |
| 7 | | | | | | Golden b. l. c. c. | 300 | | Golden c. c. | 300 | | Golden c. c. | 300 | |
| 8 | | | | | | " | 300 | | " | 300 | | " | 300 | |
| 9 | | | Smith H. P. Est | 64 | | Smith H. P. Est | 64 | | Smith H. P. Est | 64 | | Smith H. P. Est | | |
| 10 | | | " | 64 | | " | | | " | | | " | | |
| 11 | | | " | 64 | | " | | | " | | | " | | |
| 12 | | | " | 64 | | " | | | " | | | " | | |
| 1 | 9 | | Smith H. P. Est | 64 | | Smith H. P. Est | 64 | | | | | " | | |
| 2 | | | | | | " | | | | | | " | | |
| 3 | | | | | | " | | | | | | " | | |
| 4 | | | | | | " | | | | | | " | | |
| 5 | | | | | | " | | | | | | " | | |
| 6 | | | | | | " | | | | | | " | | |
| 7 | | | | | | " | | | | | | " | | |
| 8 | | | | | | " | | | | | | " | | |
| 9 | | | | | | " | | | | | | " | | |
| 10 | | | | | | " | | | | | | " | | |
| 11 | | | | | | " | | | | | | " | | |
| 12 | | | | | | " | | | | | | " | | |
| 13 | | | | | | " | | | | | | " | | |
| 14 | | | | | | " | | | | | | " | | |

SURVEY *Smith Post Addition*

To. Ch. City, Ala.

SECTION.....

TOWNSHIP.....

RANGE.....

MAP RECORDED IN

Map Book.....Page.....

FORM 3 S. T. C. - 28960 MARSHALL & BRUCE CO., NASHVILLE

| LOT | BLOCK | IMPROVEMENTS | 1924 | VALUE LAND | VALUE IMPTS. | 1925 | VALUE LAND | VALUE IMPTS. | 1926 | VALUE LAND | VALUE IMPTS. | 1927 | VALUE LAND | VALUE IMPTS. |
|-----|-------|--------------|---------------------|------------|--------------|---------------------|------------|--------------|---------------------|------------|--------------|----------------------|------------|--------------|
| | 10 | | | | | | | | | | | | | |
| 1 | | | Smith H. P. "Est" | 64 | | | | | Smith | | | Burns Mrs Jeff's & D | 300 | 1400 |
| 2 | | | " | | | | | | | | | Smith | | |
| 3 | | | " | | | | | | | | | | | |
| 4 | | | " | | | | | | | | | | | |
| 5 | | | " | | | | | | | | | | | |
| 6 | | | " | | | | | | | | | | | |
| 7 | | | " | | | | | | | | | | | |
| 8 | | | " | | | | | | | | | | | |
| 9 | | | " | | | | | | | | | | | |
| 10 | | | " | | | | | | | | | | | |
| 11 | | | " | | | | | | | | | | | |
| 12 | | | " | | | | | | | | | | | |
| 13 | | | " | | | | | | | | | | | |
| 14 | | | " | | | | | | | | | | | |
| 15 | | | Flynt W. F. + Pearl | 200 | 800 | Flynt W. F. + Pearl | 200 | | Flynt W. F. + Pearl | 200 | | Flynt W. F. + Pearl | 200 | |
| 16 | | | Smith H. P. "Est" | 64 | | | | | | | | Burns Mrs Jeff's & D | 250 | |
| 17 | | | " | 64 | | | | | | | | " | 250 | |
| | 11 | | | | | | | | | | | | | |
| 1 | | | Smith H. P. "Est" | 64 | | Smith H. P. "Est" | 64 | | Smith H. P. "Est" | 64 | | Smith H. P. "Est" | | |
| 2 | | | " | | | " | | | | | | " | | |
| 3 | | | " | | | " | | | | | | " | | |
| 4 | | | " | | | " | | | | | | " | | |
| 5 | | | " | | | " | | | | | | " | | |
| 6 | | | " | | | " | | | | | | " | | |
| 7 | | | " | | | " | | | | | | " | | |
| 8 | | | " | | | " | | | | | | " | | |
| 9 | | | " | | | " | | | | | | " | | |
| 10 | | | " | | | " | | | | | | " | | |
| | 12 | | | | | | | | | | | | | |
| 1 | | | Smith H. P. "Est" | 64 | | Smith H. P. "Est" | 64 | | | | | Smith H. P. "Est" | 50 | |
| 2 | | | " | 64 | | " | 64 | | | | | Margham J. A. | 50 | |
| 3 | | | Mix J. W. | 150 | 600 | Yeager O. H. | 175 | 800 | Yeager O. H. | 175 | 800 | Yeager O. H. | 175 | 800 |
| 4 | | | " " " | 150 | | " " " | 175 | | " " " | 175 | | " " " | 175 | |
| 5 | | | Smith H. P. "Est" | 64 | | Smith H. P. "Est" | 64 | | Smith H. P. "Est" | 64 | | Smith H. P. "Est" | 200 | |
| 6 | | | " | | | " | | | | | | Logan E. S. | 200 | |
| 7 | | | " | | | " | | | | | | Smith H. P. "Est" | | |
| 8 | | | " | | | " | | | | | | Smith H. P. "Est" | | |
| 9 | | | " | | | " | | | | | | " | | |
| 10 | | | " | | | " | | | | | | " | | |
| 11 | | | " | | | " | | | | | | " | | |
| 12 | | | " | | | " | | | | | | " | | |
| 13 | | | " | | | " | | | | | | " | | |
| 14 | | | " | | | " | | | | | | " | | |

SURVEY *Smith Lino + Addition*

SECTION.....

TOWNSHIP.....

RANGE.....

MAP RECORDED IN

Map Book.....Page.....

To Ala City, Ala

FORM 3 S. T. C. - 28960 MARSHALL & BRUCE CO., NASHVILLE

| LOT | BLOCK | IMPROVEMENTS | 1924 | VALUE LAND | VALUE IMPTS. | 1925 | VALUE LAND | VALUE IMPTS. | 1926 | VALUE LAND | VALUE IMPTS. | 1927 | VALUE LAND | VALUE IMPTS. |
|-----|-------|--------------|----------------|------------|--------------|----------------|------------|--------------|-----------------|------------|--------------|-----------------|------------|--------------|
| | 12 | | Smith H.P. Est | 64 | | Smith H.P. Est | 64 | | Smith H.P. Est | 64 | | Smith H.P. Est | | |
| 15 | | | | | | " | | | | | | " | | |
| 16 | | | | | | " | | | | | | " | | |
| 17 | | | | | | " | | | | | | " | | |
| 18 | | | | | | " | | | | | | " | | |
| 19 | | | | | | " | | | | | | " | | |
| 20 | | | | | | " | | | | | | " | | |
| 21 | | | | | | " | | | | | | " | | |
| 22 | | | | | | " | | | | | | " | | |
| | 13 | | Smith H.P. Est | 64 | | Smith H.P. Est | 64 | | Smith H.P. Est | 64 | | Smith H.P. Est | | |
| 2 | | | " | | | " | | | " | | | " | | |
| 3 | | | " | | | " | | | " | | | " | | |
| 4 | | | " | | | " | | | " | | | " | | |
| 5 | | | " | | | " | | | " | | | " | | |
| 6 | | | " | | | " | | | " | | | " | | |
| 7 | | | " | | | " | | | " | | | " | | |
| 8 | | | " | | | " | | | " | | | " | | |
| 9 | | | " | | | " | | | " | | | " | | |
| 10 | | | " | | | " | | | " | | | " | | |
| 11 | | | " | | | " | | | " | | | " | | |
| 12 | | | " | | | " | | | " | | | " | | |
| 13 | | | Phillips W.O. | 150 | 200 | Phillips W.O. | 150 | 200 | Phillips W.O. | 150 | 200 | Phillips W.O. | 150 | 200 |
| 14 | | | " | 200 | | " | 200 | | " | 200 | | " | 200 | |
| 15 | | | Smith H.P. Est | 64 | | Smith H.P. Est | 64 | | Smith H.P. Est | 64 | | Smith H.P. Est | | |
| 16 | | | " | 64 | | " | | | " | | | " | | |
| 17 | | | " | 64 | | " | | | " | | | " | | |
| 18 | | | " | 64 | | " | | | " | | | " | | |
| 19 | | | Erwin D.D. | 150 | | Erwin D.D. | 150 | | Erwin D.D. | 150 | | Erwin D.D. | 150 | |
| 20 | | | Smith H.P. Est | 64 | | Smith H.P. Est | 64 | | Smith H.P. Est | 64 | | Smith H.P. Est | | |
| 21 | | | " | 64 | | " | 64 | | " | | | " | | |
| 22 | | | " | 64 | | " | 64 | | Barron Chas. J. | 250 | 600 | Barron Chas. J. | 250 | 600 |
| | 14 | | Smith H.P. Est | 64 | | Smith H.P. Est | 64 | | Smith H.P. Est | 64 | | Smith H.P. Est | | |
| 2 | | | " | | | " | | | " | | | " | | |
| 3 | | | " | | | " | | | " | | | " | | |
| 4 | | | " | | | " | | | " | | | " | | |
| 5 | | | " | | | " | | | " | | | " | | |
| 6 | | | " | | | " | | | " | | | " | | |
| 7 | | | " | | | " | | | " | | | " | | |
| 8 | | | " | | | " | | | " | | | " | | |
| 9 | | | " | | | Smith H.P. Est | 64 | | Smith H.P. Est | 64 | | " | | |
| 10 | | | " | | | " | | | " | | | " | | |
| 11 | | | " | | | " | | | " | | | " | | |

SURVEY *Smith First Addition*

To the City of

SECTION.....
TOWNSHIP.....
RANGE.....

MAP RECORDED IN
Map Book.....Page.....

Form 3 S. T. C. - 28960 MARSHALL & BRUCE CO., NASHVILLE

| LOT | BLOCK | IMPROVEMENTS | 1924 | VALUE LAND | VALUE IMPTS. | 1925 | VALUE LAND | VALUE IMPTS. | 1926 | VALUE LAND | VALUE IMPTS. | 1927 | VALUE LAND | VALUE IMPTS. |
|-----|-------|--------------|------------------------|------------|--------------|------------------------|------------|--------------|------------------------|------------|--------------|------------------------|------------|--------------|
| | 14 | | | | | | | | | | | | | |
| 12 | | | Smith H.P. "Est" | 64 | | Smith H.P. Est | 64 | | Smith H.P. Est | 64 | | Smith H.P. Est | | |
| 13 | | | Phillips W. O. | 150 | 300 | Willis Mrs. Jane L. | 200 | 400 | Willis Mrs. Jane L. | 200 | 400 | Willis Mrs. Jane L. | 200 | 400 |
| 14 | | | Michael N. J. | 200 | 600 | Michael N. J. | 200 | 600 | Michael N. J. | 200 | 600 | Michael N. J. | 200 | 600 |
| 15 | | | Sharpton James W. | 120 | 550 | Sharpton James W. | 120 | 450 | Sharpton James W. | 120 | 450 | Sharpton James W. | 120 | 450 |
| 16 | | | Smith H.P. "Est" | 64 | | Smith H.P. Est | 64 | | Smith H.P. Est | 64 | | Smith H.P. Est | | |
| 17 | | | " | 64 | | " | | | " | | | Watson W. E. M. R. | 300 | |
| 18 | | | " | 64 | | " | | | " | | | Smith H.P. Est | | |
| 19 | | | " | 64 | | " | | | " | | | " | | |
| 20 | | | " | 64 | | " | | | " | | | " | | |
| 21 | | | " | 64 | | " | | | " | | | " | | |
| 22 | | | | | | Jones N. J. | 250 | 150 | Jones N. J. | 250 | 150 | Jones N. J. | 250 | 150 |
| | 15 | | | | | | | | | | | | | |
| 1 | | | Smith H.P. "Est" | 64 | | Smith H.P. Est | 64 | | Smith H.P. Est | 64 | | Smith H.P. Est | | |
| 2 | | | " | 64 | | " | | | " | | | " | | |
| 3 | | | " | 64 | | " | | | " | | | " | | |
| 4 | | | " | 64 | | " | | | " | | | " | | |
| 5 | | | Fitts F. M. | 150 | 400 | Fitts Geo. L. | 150 | 400 | Fitts Geo. L. | 150 | 400 | Fitts Geo. L. | 150 | 400 |
| 6 | | | Kerr J. H. | 100 | 450 | Kerr J. H. | 100 | 450 | Kerr J. H. | 100 | 450 | Kerr J. H. | 150 | 600 |
| 7 | | | | | | | | | | | | | | |
| 8 | | | | | | | | | | | | | | |
| | 16 | | | | | | | | | | | | | |
| 1 | | | Smith H.P. "Est" | 64 | | Smith H.P. Est | 64 | | Smith H.P. Est | 64 | | Smith H.P. Est | | |
| 2 | | | " | 64 | | " | 64 | | " | | | " | | |
| 3 | | | " | 64 | | " | 64 | | " | | | " | | |
| 4 | | | " | 64 | | " | 64 | | " | | | " | | |
| 5 | | | " | 64 | | " | 64 | | " | | | " | | |
| 6 | | | | | | Roberson O. B. | 200 | 340 | Roberson O. B. | 200 | 340 | Roberson O. B. | 200 | 340 |
| 7 | | | Roberson B. B. | 200 | | Roberson B. B. | 200 | 270 | Roberson B. B. | 200 | 270 | Roberson B. B. Est | 200 | 270 |
| 8 | | | " | 200 | | " | 200 | 270 | " | 200 | 270 | " | 200 | 270 |
| 9 | | | " | 200 | | " | 200 | | " | 200 | | " | 200 | |
| 10 | | | " | 200 | | " | 200 | | " | 200 | | " | 200 | |
| 11 | | | " | 200 | 500 | " | 200 | 500 | " | 200 | 500 | " | 200 | 500 |
| | 17 | | | | | | | | | | | | | |
| 1 | | | Beck Eula Est & Lumber | 180 | 420 | Beck Eula Est & Lumber | 180 | 420 | Beck Eula Est & Lumber | 180 | 420 | Beck Eula Est & Lumber | 180 | 420 |
| 2 | | | Abermathy E. D. | 200 | | Abermathy E. D. | 200 | 600 | Abermathy E. D. | 200 | 600 | Abermathy E. D. | 200 | 600 |
| 3 | | | Smith H.P. "Est" | 64 | | Smith H.P. Est | 64 | | Smith H.P. Est | 64 | | Smith H.P. Est | | |
| 4 | | | " | 64 | | " | | | " | | | " | | |
| 5 | | | " | 64 | | " | | | " | | | " | | |
| 6 | | | " | 64 | | " | | | " | | | " | | |
| 7 | | | " | 64 | | " | | | " | | | " | | |
| 8 | | | " | 64 | | " | | | " | | | Brown L. H. | 275 | |
| 9 | | | Warren J. A. | 200 | 400 | Warren J. A. | 200 | 400 | Warren J. A. | 200 | 400 | Warren J. A. | 200 | 400 |
| 10 | | | Smith H.P. "Est" | 64 | | Smith H.P. Est | 64 | | Smith H.P. Est | 64 | | Smith H.P. Est | | |
| 11 | | | " | 64 | | " | 64 | | " | | | Brown R. A. C. | 300 | |

SURVEY *Smith First Addition*
To Old City, Ala.

SECTION.....
 TOWNSHIP.....
 RANGE.....

MAP RECORDED IN.....
 Map Book..... Page.....

Form 3 S. T. C. - 28980 MARSHALL & BRUCE CO., NASHVILLE

| LOT | BLOCK | IMPROVEMENTS | 1924 | VALUE LAND | VALUE IMPTS. | 1925 | VALUE LAND | VALUE IMPTS. | 1926 | VALUE LAND | VALUE IMPTS. | 1927 | VALUE LAND | VALUE IMPTS. |
|-----|-------|--------------|------------------------|------------|--------------|------------------------|------------|--------------|------------------------|------------|--------------|------------------------|------------|--------------|
| | 17 | | | | | | | | | | | | | |
| 12 | | | Smith H. P. Est 64 | | | Smith H. P. Est 64 | | | Smith H. P. Est 64 | | | Smith H. P. Est | | |
| 13 | | | | | | " | | | " | | | " | | |
| 14 | | | | | | " | | | " | | | " | | |
| 15 | | | | | | " | | | " | | | " | | |
| 16 | | | | | | " | | | " | | | " | | |
| 17 | | | | | | " | | | " | | | " | | |
| 18 | | | | | | " | | | " | | | " | | |
| 19 | | | | | | " | | | " | | | " | | |
| 20 | | | | | | " | | | " | | | " | | |
| 21 | | | | | | " | | | " | | | " | | |
| 22 | | | | | | " | | | " | | | " | | |
| | 18 | | | | | | | | | | | | | |
| 1 | | | Smith H. P. Est 64 | | | Smith H. P. Est 64 | | | Smith H. P. Est 64 | | | Smith H. P. Est | | |
| 2 | | | " 64 | | | " | | | " | | | " | | |
| 3 | | | " 64 | | | " | | | " | | | " | | |
| 4 | | | " 64 | | | " | | | " | | | " | | |
| 5 | | | " 64 | | | " | | | " | | | " | | |
| 6 | | | " 64 | | | " | | | " | | | " | | |
| 7 | | | " 64 | | | " | | | " | | | " | | |
| 8 | | | Phillips W. O. 200 300 | 200 | 300 | Phillips W. O. 200 300 | 200 | 300 | Phillips W. O. 200 300 | 200 | 300 | Phillips W. O. 200 300 | 200 | 300 |
| 9 | | | Smith H. P. Est 64 | | | Smith H. P. Est 64 | | | Smith H. P. Est 64 | | | Smith H. P. Est | | |
| 10 | | | | | | " | | | " | | | " | | |
| 11 | | | | | | " | | | " | | | " | | |
| 12 | | | | | | " | | | " | | | " | | |
| 13 | | | | | | " | | | " | | | " | | |
| 14 | | | | | | " | | | " | | | " | | |
| 15 | | | | | | " | | | " | | | " | | |
| 16 | | | | | | " | | | " | | | " | | |
| 17 | | | | | | " | | | " | | | " | | |
| | 19 | | | | | | | | | | | | | |
| 1 | | | Smith H. P. Est 64 | | | Smith H. P. Est 64 | | | Smith H. P. Est 64 | | | Smith H. P. Est | | |
| 2 | | | | | | " | | | " | | | " | | |
| 3 | | | | | | " | | | " | | | " | | |
| 4 | | | | | | " | | | " | | | " | | |
| 5 | | | | | | " | | | " | | | " | | |
| 6 | | | | | | " | | | " | | | " | | |
| 7 | | | | | | " | | | " | | | " | | |
| 8 | | | | | | " | | | " | | | " | | |
| 9 | | | | | | " | | | " | | | " | | |
| 10 | | | | | | " | | | " | | | " | | |

SURVEY *Smith First Addition*
Ala. Cty. Ala.

SECTION.....
 TOWNSHIP.....
 RANGE.....

MAP RECORDED IN
 Map Book..... Page.....

Form 3 S. T. C. - 28960 MARSHALL & BRUCE CO., NASHVILLE

| LOT | BLOCK | IMPROVEMENTS | 1924 | VALUE LAND | VALUE IMPTS. | 1925 | VALUE LAND | VALUE IMPTS. | 1926 | VALUE LAND | VALUE IMPTS. | 1927 | VALUE LAND | VALUE IMPTS. |
|-----|-------|--------------|------------------------|------------|--------------|------------------------|------------|--------------|------------------------|------------|--------------|------------------------|------------|--------------|
| | 20 | | <i>Smith H. P. Est</i> | 64 | | <i>Smith H. P. Est</i> | 64 | | <i>Smith H. P. Est</i> | 64 | | <i>Smith H. P. Est</i> | | |
| 1 | | | | | | " | | | " | | | " | | |
| 2 | | | | | | " | | | " | | | " | | |
| 3 | | | | | | " | | | " | | | " | | |
| 4 | | | | | | " | | | " | | | " | | |
| 5 | | | | | | " | | | " | | | " | | |
| 6 | | | | | | " | | | " | | | " | | |
| 7 | | | | | | " | | | " | | | " | | |
| 8 | | | | | | " | | | " | | | " | | |
| 9 | | | | | | " | | | " | | | " | | |
| 10 | | | | | | " | | | " | | | " | | |
| 11 | | | | | | " | | | " | | | " | | |
| | 21 | | | | | | | | | | | | | |
| 1 | | | <i>Erwin D. D.</i> | 150 | | <i>Erwin D. D.</i> | 150 | | <i>Erwin D. D.</i> | 150 | | <i>Erwin D. D.</i> | 150 | |
| 2 | | | <i>Bayne J. Y.</i> | 150 | | <i>Bayne J. Y.</i> | 150 | | <i>Bayne J. Y.</i> | 150 | | <i>Phillips W. O.</i> | 150 | 125 |
| 3 | | | <i>Smith H. P. Est</i> | 64 | | <i>Smith H. P. Est</i> | 64 | | <i>Smith H. P. Est</i> | 64 | | <i>Smith H. P. Est</i> | | |
| 4 | | | " | 64 | | " | 64 | | " | 64 | | " | | |

SURVEY *Walsh Addition*

Albany, Ala.

See Reverse side of Central Ala. City Plat
SECTION for map of Walsh add.
TOWNSHIP _____ MAP RECORDED IN _____
RANGE _____ Map Book _____ Page _____

FORM 3 S. T. C. - 25000 MARSHALL & BRUCE CO., NASHVILLE

| LOT | BLOCK | IMPROVEMENTS | 1924 | VALUE LAND | VALUE IMPTS. | 1925 | VALUE LAND | VALUE IMPTS. | 1926 | VALUE LAND | VALUE IMPTS. | 1927 | VALUE LAND | VALUE IMPTS. |
|-----|-------|--------------|---|------------|--------------|---------------------|------------|--------------|---------------------|------------|--------------|---------------------|------------|--------------|
| 1 | | | Howell W. A. | 200 | 400 | Howell W. A. | 200 | 400 | Howell W. A. | 200 | 400 | Howell W. A. | 200 | 500 |
| 2 | | | Kerr J. D. | 100 | 600 | Kerr J. D. | 100 | 600 | Kerr J. D. | 100 | 600 | Kerr J. D. | 100 | 600 |
| 3 | | | Adams Y. E. | 150 | 600 | Adams Y. E. | 150 | 600 | Gilbert E. J. | 150 | 600 | Gilbert E. J. | 150 | 600 |
| 4 | | | Gray J. J. | 150 | 400 | Gray J. J. | 150 | 400 | Gray J. J. | 150 | 400 | Gray J. J. | 150 | 400 |
| 5 | | | " " | 150 | | " " | 150 | | " " | 150 | | " " | 150 | |
| 6 | | | Hollingsworth E. F. | 100 | | Hollingsworth E. F. | 100 | | Hollingsworth E. F. | 100 | | Hollingsworth E. F. | 100 | |
| 7 | | | " " | 100 | | " " | 100 | | " " | 100 | 450 | " " | 100 | 450 |
| 8 | | | Walsh Frank S. E. | 250 | | Walsh Frank S. E. | 250 | | Walsh Frank S. E. | 250 | | Walsh Frank S. E. | 200 | |
| 9 | | | " " | 250 | | " " | 250 | | " " | 250 | | " " | 200 | |
| 10 | | | " " | 250 | | " " | 250 | | " " | 250 | | " " | 200 | |
| 11 | | | " " | 250 | | " " | 250 | | " " | 250 | | " " | 200 | |
| 12 | | | | | | | | | | | | Hicks Mrs. M. L. | 250 | |
| 13 | | | Fitts F. M. | 200 | | Fitts F. M. | 200 | 1200 | Fitts F. M. | 200 | 1200 | Fitts F. M. | 200 | 1200 |
| 14 | | | Harrison Mrs. Mary | 100 | | Harrison Mrs. Mary | 100 | | Harrison Mrs. Mary | 100 | | Harrison Mrs. Mary | 100 | |
| 15 | | | | | | | | | | | | | | |
| 16 | | | Harris Geo. D. | 300 | | Harris Geo. D. | 300 | | | | | | | |
| 17 | | | | | | | | | | | | | | |
| 18 | | | | | | | | | | | | | | |
| 19 | | | | | | | | | | | | | | |
| 20 | | | Hicks J. C. | 200 | | Hicks J. C. | 200 | | Hicks J. C. | 200 | 700 | Hicks J. C. | 200 | 700 |
| 21 | | | " " | 200 | 450 | " " | 200 | 450 | " " | 200 | 450 | " " | 200 | |
| 22 | | | | | | | | | | | | | | |
| 23 | | | | | | | | | | | | | | |
| 24 | | | Fultz J. B. | 240 | | Fultz J. B. | 240 | | Fultz J. B. | 240 | 1000 | Fultz J. B. | 240 | 1000 |
| 25 | | | | | | | | | | | | | | |
| 26 | | | was Fultz J. B. | 180 | | pt. Fultz J. B. | 180 | | pt. Fultz J. B. | 180 | | Shodley M. L. | 180 | |
| 27 | | | assessed by Morten in Central ad. R 1924 & 1925 | | | see Shodley M. L. | | | see Shodley M. L. | 150 | 600 | Shodley M. L. | 150 | 600 |
| 28 | | | Kerr J. D. | 250 | 350 | Kerr J. D. | 250 | 350 | Broom M. H. | 100 | 500 | Broom M. H. | 100 | 500 |
| 29 | | | CHURCH. M. E. | | | Church | | | Church | | | | | |
| 30 | | | CHURCH. M. E. | | | Church | | | " | | | | | |

SURVEY *West Point Addition*

Atty. Gen. Me.

SECTION.....

TOWNSHIP.....

RANGE.....

MAP RECORDED IN

Map Book..... Page.....

Form 3 S. T. C. - 28960 MARSHALL & BRUCE CO., NASHVILLE

| LOT | BLOCK | IMPROVEMENTS | 1924 | VALUE LAND | VALUE IMPTS. | 1925 | VALUE LAND | VALUE IMPTS. | 1926 | VALUE LAND | VALUE IMPTS. | 1927 | VALUE LAND | VALUE IMPTS. |
|-----|-------|--------------|----------------------------|------------|--------------|--------------------------|------------|--------------|---------------------|------------|--------------|---------------------|------------|--------------|
| 1 | 1 | Sec 22-23 | Unknown Owner | 15 | | Unknown Owner | 15 | | Unknown Owner | 15 | | Unknown Owner | 15 | |
| 2 | | " | " | 15 | | " | 15 | | " | 15 | | " | 15 | |
| 3 | | " | " | 15 | | " | 15 | | " | 15 | | " | 15 | |
| 4 | | " | " | 15 | | " | 15 | | " | 15 | | " | 15 | |
| 5 | | " | " | 15 | | " | 15 | | " | 15 | | " | 15 | |
| 6 | | " | " | 15 | | " | 15 | | " | 15 | | " | 15 | |
| 7 | | " | " | 15 | | " | 15 | | " | 15 | | " | 15 | |
| 8 | | " | void - Copeland J.S. "Phi" | 15 | | " | 15 | | " | 15 | | " | 15 | |
| 9 | | " | Copeland J.S. "Phi" | 42 | | Copeland J.S. "Phi" | 42 | | Copeland J.S. "Phi" | 42 | | " | | |
| 10 | | " | " | 42 | | " | 42 | | " | 42 | | " | | |
| 11 | | " | " | 42 | | " | 42 | | " | 42 | | " | | |
| 12 | | " | " | 42 | | " | 42 | | " | 42 | | " | | |
| 13 | 1 | Sec 22-23 | Unknown Owner | 15 | | Unknown Owner | 15 | | Unknown Owner | 15 | | Unknown Owner | 15 | |
| 14 | | " | " | 15 | | " | 15 | | " | 15 | | " | 15 | |
| 15 | | " | Jones M.S. | 25 | | Jones M.S. | 25 | | Jones M.S. | 25 | | Jones M.S. | 25 | |
| 16 | | " | Broff Paul C. | 50 | | Broff Paul C. | 50 | | " | 5 | | Little E.C. | 15 | |
| 1 | 2 | | Eisenhart C.C. | 100 | | Eisenhart C.C. | 100 | | Eisenhart C.C. | 100 | | Eisenhart C.C. | 100 | |
| 2 | | | Swindall S.T. | 25 | | Swindall S.T. | 25 | | Swindall S.T. | 25 | | Swindall S.T. | 25 | |
| 3 | | | Cross E.H. | 25 | | Cross E.H. | 25 | | Cross E.H. | 25 | | Cross E.H. | 25 | |
| 4 | | Sec 22-23 | Unknown Owner | 15 | | Unknown Owner | 15 | | Unknown Owner | 15 | | Unknown Owner | 15 | |
| 5 | | " | " | 15 | | " | 15 | | " | 15 | | " | 15 | |
| 6 | | " | " | 15 | | " | 15 | | " | 15 | | " | 15 | |
| 7 | | " | Tagliola Dolciss | 45 | | Tagliola Dolciss | 45 | | Tagliola Dolciss | 45 | | Tagliola Dolciss | 45 | |
| 8 | | " | " | 45 | | " | 45 | | " | 45 | | " | 45 | |
| 9 | | " | Copeland J.S. "Phi" | 42 | | Copeland J.S. "Phi" | 42 | | Copeland J.S. "Phi" | 42 | | " | | |
| 10 | | " | " | 42 | | " | 42 | | " | 42 | | " | | |
| 11 | | " | " | 42 | | " | 42 | | " | 42 | | " | | |
| 12 | | " | " | 42 | | " | 42 | | " | 42 | | " | | |
| 1 | 3 | | Copeland J.S. "Phi" | 42 | | 2/3 Gooden National Bank | | | 3/4 Gooden Nat Bank | | | 2/3 Gooden Nat Bank | | |
| 2 | | | Copeland J.S. "Phi" | 42 | | 2/3 Gooden National Bank | | | 3/4 Gooden Nat Bank | | | 2/3 Gooden Nat Bank | | |
| 3 | | | Copeland J.S. "Phi" | 42 | | 2/3 Gooden National Bank | | | 3/4 Gooden Nat Bank | | | 2/3 Gooden Nat Bank | | |
| 4 | | | " | | | 2/3 Gooden National Bank | | | 3/4 Gooden Nat Bank | | | 2/3 Gooden Nat Bank | | |
| 5 | | | " | | | 2/3 Gooden National Bank | | | 3/4 Gooden Nat Bank | | | 2/3 Gooden Nat Bank | | |
| 6 | | | " | | | 2/3 Gooden National Bank | | | 3/4 Gooden Nat Bank | | | 2/3 Gooden Nat Bank | | |
| 7 | | | " | | | 2/3 Gooden National Bank | | | 3/4 Gooden Nat Bank | | | 2/3 Gooden Nat Bank | | |
| 8 | | | " | | | 2/3 Gooden National Bank | | | 3/4 Gooden Nat Bank | | | 2/3 Gooden Nat Bank | | |
| 9 | | | " | | | 2/3 Gooden National Bank | | | 3/4 Gooden Nat Bank | | | 2/3 Gooden Nat Bank | | |
| 10 | | | " | | | 2/3 Gooden National Bank | | | 3/4 Gooden Nat Bank | | | 2/3 Gooden Nat Bank | | |
| 11 | | | " | | | 2/3 Gooden National Bank | | | 3/4 Gooden Nat Bank | | | 2/3 Gooden Nat Bank | | |
| 12 | | | " | | | 2/3 Gooden National Bank | | | 3/4 Gooden Nat Bank | | | 2/3 Gooden Nat Bank | | |
| 13 | | | " | | | 2/3 Gooden National Bank | | | 3/4 Gooden Nat Bank | | | 2/3 Gooden Nat Bank | | |
| 14 | | | Copeland J.S. "Phi" | 42 | | 2/3 Gooden National Bank | | | 3/4 Gooden Nat Bank | | | 2/3 Gooden Nat Bank | | |
| 15 | | | Lawrence A.J. Est | 30 | | 2/3 Gooden National Bank | | | 3/4 Gooden Nat Bank | | | 2/3 Gooden Nat Bank | | |
| | | | " | 30 | | " | 30 | | " | 30 | | " | 30 | |

All lots covered in this addition by
 Gooden National Bank are valued at about \$16.75
 or \$1,650 per acre

Eisenhart Paul

Eisenhart Paul

SURVEY *West End Addition, Cont'd*
Ata City, Ala.

SECTION.....
 TOWNSHIP.....
 RANGE.....

MAP RECORDED IN
 Map Book.....Page.....

Form 3 S. T. C. - 28960 MARSHALL & BRUCE CO., NASHVILLE

| LOT | BLOCK | IMPROVEMENTS | 1924 | VALUE LAND | VALUE IMPTS. | 1925 | VALUE LAND | VALUE IMPTS. | 1926 | VALUE LAND | VALUE IMPTS. | 1927 | VALUE LAND | VALUE IMPTS. |
|-----|-------|--------------|---------------------------|------------|--------------|---------------------------|------------|--------------|---------------------------|------------|--------------|---------------------------|------------|--------------|
| 16 | 3 | | Lawrence A. J. Est | 30 | | Lawrence A. J. Est | 30 | | Lawrence A. J. Est | 30 | | Lawrence A. J. Est | 30 | |
| 17 | | | " " " " | 30 | | " " " " | 30 | | " " " " | 30 | | " " " " | 30 | |
| 18 | | | " " " " | 30 | | " " " " | 30 | | " " " " | 30 | | " " " " | 30 | |
| 19 | | | " " " " | 30 | | " " " " | 30 | | " " " " | 30 | | " " " " | 30 | |
| 20 | | | " " " " | 30 | | " " " " | 30 | | " " " " | 30 | | " " " " | 30 | |
| 21 | | | " " " " | 29 | | " " " " | 30 | | " " " " | 30 | | " " " " | 30 | |
| 22 | | | " " " " | 29 | | " " " " | 30 | | " " " " | 30 | | " " " " | 30 | |
| 23 | | | " " " " | 29 | | " " " " | 30 | | " " " " | 30 | | " " " " | 30 | |
| 24 | | | " " " " | 29 | | " " " " | 30 | | " " " " | 30 | | " " " " | 30 | |
| 25 | | | " " " " | 29 | | " " " " | 30 | | " " " " | 30 | | " " " " | 30 | |
| 26 | | | " " " " | 29 | | " " " " | 30 | | " " " " | 30 | | " " " " | 30 | |
| 1 | 4 | | Griggs W. C. Etals | 15 | | Griggs W. C. Etals | 15 | | Griggs W. C. Etals | 15 | | Griggs W. C. Etals | 15 | |
| 2 | | | " " " " | 15 | | " " " " | 15 | | " " " " | 15 | | " " " " | 15 | |
| 3 | | | " " " " | 15 | | " " " " | 15 | | " " " " | 15 | | " " " " | 15 | |
| 4 | | | " " " " | 15 | | " " " " | 15 | | " " " " | 15 | | " " " " | 15 | |
| 5 | | | " " " " | 15 | | " " " " | 15 | | " " " " | 15 | | " " " " | 15 | |
| 6 | | | " " " " | 15 | | " " " " | 15 | | " " " " | 15 | | " " " " | 15 | |
| 7 | | | " " " " | 15 | | " " " " | 15 | | " " " " | 15 | | " " " " | 15 | |
| 8 | | | " " " " | 15 | | " " " " | 15 | | " " " " | 15 | | " " " " | 15 | |
| 9 | | | " " " " | 15 | | " " " " | 15 | | " " " " | 15 | | " " " " | 15 | |
| 10 | | | " " " " | 15 | | " " " " | 15 | | " " " " | 15 | | " " " " | 15 | |
| 11 | | | " " " " | 15 | | " " " " | 15 | | " " " " | 15 | | " " " " | 15 | |
| 12 | | | " " " " | 15 | | " " " " | 15 | | " " " " | 15 | | " " " " | 15 | |
| 13 | | | " " " " | 15 | | " " " " | 15 | | " " " " | 15 | | " " " " | 15 | |
| 14 | | | " " " " | 15 | | " " " " | 15 | | " " " " | 15 | | " " " " | 15 | |
| 15 | | | " " " " | 15 | | " " " " | 15 | | " " " " | 15 | | " " " " | 15 | |
| 16 | | | " " " " | 15 | | " " " " | 15 | | " " " " | 15 | | " " " " | 15 | |
| 17 | | | " " " " | 15 | | " " " " | 15 | | " " " " | 15 | | " " " " | 15 | |
| 18 | | | " " " " | 15 | | " " " " | 15 | | " " " " | 15 | | " " " " | 15 | |
| 19 | | | " " " " | 15 | | " " " " | 15 | | " " " " | 15 | | " " " " | 15 | |
| 20 | | | | | | Johnson J. P. | 50 | 350 | Johnson J. P. | 50 | 350 | Johnson J. P. | 75 | 500 |
| 21 | | | Griggs W. C. Etals | 15 | | Griggs W. C. Etals | 15 | | Griggs W. C. Etals | 15 | | Griggs W. C. Etals | 15 | |
| 22 | | | " " " " | 15 | | " " " " | 15 | | " " " " | 15 | | " " " " | 15 | |
| 23 | | | " " " " | 15 | | " " " " | 15 | | " " " " | 15 | | " " " " | 15 | |
| 24 | | | " " " " | 15 | | " " " " | 15 | | " " " " | 15 | | " " " " | 15 | |
| 1 | 5 | | Moody Mrs. W. M. | 55 | 550 | Moody Mrs. W. M. | 55 | | Moody Mrs. W. M. | 55 | | Moody Mrs. W. M. | 55 | |
| 2 | | | Savage J. L. + Hugh White | 30 | | Savage J. L. + Hugh White | 30 | | Savage J. L. + Hugh White | 30 | | Savage J. L. + Hugh White | 30 | |
| 3 | | | Moody Mrs. W. M. | 50 | | Moody Mrs. W. M. | 50 | | Moody Mrs. W. M. | 50 | | Moody Mrs. W. M. | 50 | |
| 4 | | | Savage J. L. + Hugh White | 30 | | Savage J. L. + Hugh White | 30 | | Savage J. L. + Hugh White | 30 | | Savage J. L. + Hugh White | 30 | |
| 5 | | | " " " " | 30 | | " " " " | 30 | | " " " " | 30 | | " " " " | 30 | |
| 6 | | | " " " " | 30 | | " " " " | 30 | | " " " " | 30 | | " " " " | 30 | |
| 7 | | | " " " " | 30 | | " " " " | 30 | | " " " " | 30 | | " " " " | 30 | |
| 8 | | | " " " " | 30 | | " " " " | 30 | | " " " " | 30 | | " " " " | 30 | |

SURVEY *West Point Addition*

Chas. Q. M. W.

SECTION.....

TOWNSHIP.....

RANGE.....

MAP RECORDED IN

Map Book..... Page.....

Form 3 S. T. C. - 28960 MARSHALL & BRUCE CO., NASHVILLE

| LOT | BLOCK | IMPROVEMENTS | 1924 | VALUE LAND | VALUE IMPTS. | 1925 | VALUE LAND | VALUE IMPTS. | 1926 | VALUE LAND | VALUE IMPTS. | 1927 | VALUE LAND | VALUE IMPTS. |
|-----|-------|--------------|--------------------------------|------------|--------------|--------------------------------|------------|--------------|--------------------------|------------|--------------|--------------------------|------------|--------------|
| 9 | 5 | | Stramling Dr. J. W. | 15 | | Stramling Dr. J. W. | 15 | | Stramling Dr. J. W. | 15 | | Stramling Dr. J. W. | 15 | |
| 10 | | | " " " " | 15 | | " " " " | 15 | | " " " " | 15 | | " " " " | 15 | |
| 11 | | | " " " " | 15 | | " " " " | 15 | | " " " " | 15 | | " " " " | 15 | |
| 12 | | | " " " " | 15 | | " " " " | 15 | | " " " " | 15 | | " " " " | 15 | |
| 13 | | | " " " " | 15 | | " " " " | 15 | | " " " " | 15 | | " " " " | 15 | |
| 14 | | | " " " " | 15 | | " " " " | 15 | | " " " " | 15 | | " " " " | 15 | |
| 15 | | | " " " " | 15 | | " " " " | 15 | | " " " " | 15 | | " " " " | 15 | |
| 16 | | | " " " " | 15 | | " " " " | 15 | | " " " " | 15 | | Brown Clifford | 75 | 75 |
| 1 | 6 | | Douglas & Wood Alford C. P. | 24 60 | | Douglas & Wood Alford C. P. | 24 60 | | Rhea Joe Alford C. P. | 10 60 | | Rhea Joe Alford C. P. | 10 60 | |
| 2 | | | Douglas & Wood | 24 | | Douglas & Wood | 24 | | Rhea Joe | 10 | | Rhea Joe | 10 | |
| 3 | | | " | 23 | | " | 23 | | " " | 10 | | " | 10 | |
| 4 | | | " | 23 | | " | 23 | | " " | 10 | | " | 10 | |
| 5 | | | " | 23 | | " | 23 | | " " | 10 | | " | 10 | |
| 6 | | Ex 22-23 | Unknown Owner | 15 | | Unknown Owner | 15 | | Unknown Owner | 15 | | Unknown Owner | 15 | |
| 7 | | " " | " " | 15 | | " " | 15 | | " " | 15 | | " " | 15 | |
| 8 | | " " | " " | 15 | | " " | 15 | | " " | 15 | | " " | 15 | |
| 9 | | | Douglas & Wood | 24 | | Douglas & Wood | 24 | | Rhea Joe | 10 | | Rhea Joe | 10 | |
| 10 | | | " | 24 | | " | 24 | | " " | 10 | | " | 10 | |
| 11 | | | " | 24 | | " | 24 | | " " | 10 | | " | 10 | |
| 12 | | | " | 24 | | " | 24 | | " " | 10 | | " | 10 | |
| 13 | | | " | 24 | | " | 24 | | " " | 10 | | " | 10 | |
| 14 | | | " | 24 | | " | 24 | | " " | 10 | | " | 10 | |
| 15 | | | " | 24 | | " | 24 | | " " | 10 | | " | 10 | |
| 16 | 7 | | Floyd S. H. | 25 | | Floyd S. H. | 25 | | Floyd S. H. | 25 | | Floyd S. H. | 25 | |
| 1 | | | Griggs W. C. | 15 | | Griggs W. C. et al. | 15 | | Griggs W. C. et al. | 15 | | Griggs W. C. et al. | 15 | |
| 2 | | | " " " " | 15 | | " " " " | 15 | | " " " " | 15 | | " " " " | 15 | |
| 3 | | | " " " " | 15 | | " " " " | 15 | | " " " " | 15 | | " " " " | 15 | |
| 4 | | | " " " " | 15 | | " " " " | 15 | | " " " " | 15 | | " " " " | 15 | |
| 5 | | | " " " " | 15 | | " " " " | 15 | | " " " " | 15 | | " " " " | 15 | |
| 6 | | | " " " " | 15 | | " " " " | 15 | | " " " " | 15 | | " " " " | 15 | |
| 7 | | | " " " " | 15 | | " " " " | 15 | | " " " " | 15 | | " " " " | 15 | |
| 8 | | | " " " " | 15 | | " " " " | 15 | | " " " " | 15 | | " " " " | 15 | |
| 9 | | | " " " " | 15 | | " " " " | 15 | | " " " " | 15 | | " " " " | 15 | |
| 10 | | | " " " " | 15 | | " " " " | 15 | | " " " " | 15 | | " " " " | 15 | |
| 11 | | | " " " " | 15 | | " " " " | 15 | | " " " " | 15 | | " " " " | 15 | |
| 12 | | | " " " " | 15 | | " " " " | 15 | | " " " " | 15 | | " " " " | 15 | |
| 13 | | | " " " " | 15 | | " " " " | 15 | | " " " " | 15 | | " " " " | 15 | |
| 14 | | | " " " " | 16 | | " " " " | 15 | | " " " " | 15 | | " " " " | 15 | |
| 15 | | | " " " " | 16 | | " " " " | 15 | | " " " " | 15 | | " " " " | 15 | |
| 16 | | | " " " " | 16 | | " " " " | 15 | | " " " " | 15 | | " " " " | 15 | |
| 17 | | | " " " " | 16 | | " " " " | 15 | | " " " " | 15 | | " " " " | 15 | |
| 18 | | | " " " " | 16 | | " " " " | 15 | | " " " " | 15 | | " " " " | 15 | |
| 19 | | | " " " " | 16 | | " " " " | 15 | | " " " " | 15 | | " " " " | 15 | |

SURVEY *West Point Addition Contd*

Chas. Ely, Jr.

SECTION.....
TOWNSHIP.....
RANGE.....

MAP RECORDED IN.....
Map Book..... Page.....

Form 3 S. T. C. - 28960 MARSHALL & BRUCE CO., NASHVILLE

| LOT | BLOCK | IMPROVEMENTS | 1924 | VALUE LAND | VALUE IMPTS. | 1925 | VALUE LAND | VALUE IMPTS. | 1926 | VALUE LAND | VALUE IMPTS. | 1927 | VALUE LAND | VALUE IMPTS. |
|-----|----------|--------------------------|----------------------|------------|---|----------------------|------------|---|----------------------|------------|---|----------------------|------------|-------------------|
| 20 | 7 | | Ferguson Mrs. C. L. | 50 | 4.00 | Musburn A. J. | 50 | 4.00 | Washburn A. J. | 50 | 4.00 | Washburn A. J. | 50 | 4.00 |
| 21 | | | Griggs M. C. Etal | 16 | | Griggs M. C. Etal | 16 | | Griggs W. C. Etal | 16 | | Griggs W. C. Etal | 16 | |
| 22 | | | " " " | 16 | | " " " | 16 | | " " " | 16 | | " " " | 16 | |
| 23 | | | " " " | 16 | | " " " | 16 | | " " " | 16 | | " " " | 16 | |
| 24 | | | " " " | 16 | | " " " | 16 | | " " " | 16 | | " " " | 16 | |
| 1 | 8 | | Moore C. G. | 50 | 7.50 | Moore C. G. | 50 | 7.50 | Moore C. G. | 50 | 7.50 | Moore C. G. | 50 | 7.50 |
| 2 | | | " | 50 | | " | 50 | | " | 50 | | " | 50 | |
| 3 | | | " | 50 | | " | 50 | | " | 50 | | " | 50 | |
| 4 | | | Cassels C. G. | 25 | | Cassels C. G. | 25 | | Cassels C. G. | 25 | | Cassels C. G. | 25 | |
| 5 | 10-22-23 | See unknown owner | 15 | | See unknown owner | 15 | | See unknown owner | 15 | | See unknown owner | 15 | | See unknown owner |
| 6 | | Le Fever E. R. "Dns" | 25 | | 1/2 Gooden National Bank 1/2 Hollingsworth E. J. | 25 | | 1/2 Gooden National Bank 1/2 Hollingsworth E. J. | 25 | | 1/2 Gooden National Bank 1/2 Hollingsworth E. J. | 25 | | |
| 7 | | " | 25 | | 1/2 Gooden National Bank | 25 | | 1/2 Gooden National Bank | 25 | | 1/2 Gooden National Bank | 25 | | |
| 8 | | " | 25 | | 1/2 Hollingsworth E. J. | 25 | | 1/2 Hollingsworth E. J. | 25 | | 1/2 Hollingsworth E. J. | 25 | | |
| 9 | | " | 25 | | 1/2 Gooden National Bank | 25 | | 1/2 Gooden National Bank | 25 | | 1/2 Gooden National Bank | 25 | | |
| 10 | | " | 25 | | 1/2 Hollingsworth E. J. | 25 | | 1/2 Hollingsworth E. J. | 25 | | 1/2 Hollingsworth E. J. | 25 | | |
| 11 | | " | 25 | | 1/2 Gooden National Bank | 25 | | 1/2 Gooden National Bank | 25 | | 1/2 Gooden National Bank | 25 | | |
| 12 | | " | 25 | | 1/2 Hollingsworth E. J. | 25 | | 1/2 Hollingsworth E. J. | 25 | | 1/2 Hollingsworth E. J. | 25 | | |
| 13 | | " | 25 | | 1/2 Gooden National Bank | 25 | | 1/2 Gooden National Bank | 25 | | 1/2 Gooden National Bank | 25 | | |
| 14 | | " | 25 | | 1/2 Hollingsworth E. J. | 25 | | 1/2 Hollingsworth E. J. | 25 | | 1/2 Hollingsworth E. J. | 25 | | |
| 15 | | " | 25 | | 1/2 Gooden National Bank | 25 | | 1/2 Gooden National Bank | 25 | | 1/2 Gooden National Bank | 25 | | |
| 16 | | 1/2 Gooden National Bank | 25 | | 1/2 Hollingsworth E. J. | 25 | | 1/2 Hollingsworth E. J. | 25 | | 1/2 Hollingsworth E. J. | 25 | | |
| 17 | | 1/2 " | 25 | | 1/2 Gooden National Bank | 25 | | 1/2 Gooden National Bank | 25 | | 1/2 Gooden National Bank | 25 | | |
| 18 | | 1/2 " | 25 | | 1/2 Hollingsworth E. J. | 25 | | 1/2 Hollingsworth E. J. | 25 | | 1/2 Hollingsworth E. J. | 25 | | |
| 19 | | 1/2 " | 25 | | 1/2 Gooden National Bank | 25 | | 1/2 Gooden National Bank | 25 | | 1/2 Gooden National Bank | 25 | | |
| 20 | | Hall W. E. | 60 | 3810 | 1/2 Gooden National Bank | 60 | 3810 | 1/2 Gooden National Bank | 60 | 3810 | 1/2 Gooden National Bank | 60 | 3810 | |
| 21 | | 1/2 Gooden National Bank | 60 | | 1/2 Hollingsworth E. J. | 60 | | 1/2 Hollingsworth E. J. | 60 | | 1/2 Hollingsworth E. J. | 60 | | |
| 22 | | Hall W. E. | 60 | | 1/2 Gooden National Bank | 60 | | 1/2 Gooden National Bank | 60 | | 1/2 Gooden National Bank | 60 | | |
| 23 | | 1/2 Gooden Natl Bank | 60 | | 1/2 Hollingsworth E. J. | 60 | | 1/2 Hollingsworth E. J. | 60 | | 1/2 Hollingsworth E. J. | 60 | | |
| 24 | | Cullis P. E. | 50 | | 1/2 Gooden Natl Bank | 50 | | 1/2 Gooden Natl Bank | 50 | | 1/2 Gooden Natl Bank | 50 | | |
| 25 | | 1/2 Gooden Natl Bank | 50 | | 1/2 Hollingsworth E. J. | 50 | | 1/2 Hollingsworth E. J. | 50 | | 1/2 Hollingsworth E. J. | 50 | | |
| 26 | | 1/2 Gooden Natl Bank | 50 | | 1/2 Hollingsworth E. J. | 50 | | 1/2 Hollingsworth E. J. | 50 | | 1/2 Hollingsworth E. J. | 50 | | |
| 1 | 9 | | 1/2 Gooden Natl Bank | 75 | | 1/2 Gooden Natl Bank | 75 | | 1/2 Gooden Natl Bank | 75 | | 1/2 Gooden Natl Bank | 75 | |
| 2 | | " | 60 | | 1/2 Hollingsworth E. J. | 60 | | 1/2 Hollingsworth E. J. | 60 | | 1/2 Hollingsworth E. J. | 60 | | |
| 3 | | " | 60 | | 1/2 Gooden Natl Bank | 60 | | 1/2 Gooden Natl Bank | 60 | | 1/2 Gooden Natl Bank | 60 | | |
| 4 | | " | 60 | | 1/2 Hollingsworth E. J. | 60 | | 1/2 Hollingsworth E. J. | 60 | | 1/2 Hollingsworth E. J. | 60 | | |
| 5 | | " | 60 | | 1/2 Gooden Natl Bank | 60 | | 1/2 Gooden Natl Bank | 60 | | 1/2 Gooden Natl Bank | 60 | | |
| 6 | | " | 60 | | 1/2 Hollingsworth E. J. | 60 | | 1/2 Hollingsworth E. J. | 60 | | 1/2 Hollingsworth E. J. | 60 | | |
| 7 | | " | 60 | | 1/2 Gooden Natl Bank | 60 | | 1/2 Gooden Natl Bank | 60 | | 1/2 Gooden Natl Bank | 60 | | |
| 8 | | " | 60 | | 1/2 Hollingsworth E. J. | 60 | | 1/2 Hollingsworth E. J. | 60 | | 1/2 Hollingsworth E. J. | 60 | | |
| 9 | | " | 60 | | 1/2 Gooden Natl Bank | 60 | | 1/2 Gooden Natl Bank | 60 | | 1/2 Gooden Natl Bank | 60 | | |
| 10 | | Higgins F. J. | 40 | | Higgins F. J. | 40 | | Higgins F. J. | 40 | | Higgins F. J. | 40 | | |
| 11 | | " | 40 | | " | 40 | | " | 40 | | " | 40 | | |
| 12 | | " | 40 | | " | 40 | | " | 40 | | " | 40 | | |

SURVEY *West Point Addition*

Ma City, Ala.

SECTION.....

TOWNSHIP.....

RANGE.....

MAP RECORDED IN

Map Book..... Page.....

FORM 'S' T. C. - 28960 MARSHALL & BRUCE CO., NASHVILLE

| LOT. | BLOCK | IMPROVEMENTS | 1924 | VALUE LAND | VALUE IMPTS. | 1925 | VALUE LAND | VALUE IMPTS. | 1926 | VALUE LAND | VALUE IMPTS. | 1927 | VALUE LAND | VALUE IMPTS. |
|------|-------|--------------|--|------------|--------------|---|------------|--------------|--|------------|--------------|--|------------|--------------|
| 13 | 9 | | Diggins F. J. | 40 | | Diggins F. J. | 40 | | Gunter W. S. | 40 | | Gunter W. S. | 40 | |
| 14 | | | Partner W. H. | 3 | | Partner W. H. | 3 | 120 | Partner W. H. | 3 | 120 | Partner W. H. | 3 | 120 |
| 15 | | | " | 3 | | " | 3 | | " | 3 | | " | 3 | |
| 16 | | | " | 3 | | " | 3 | | " | 3 | | " | 3 | |
| 17 | | | " | 3 | | " | 3 | | " | 3 | | " | 3 | |
| 18 | | | " | 3 | | " | 3 | | " | 3 | | " | 3 | |
| 19 | | | " | 3 | | " | 3 | | " | 3 | | " | 3 | |
| 20 | | | " | 3 | | " | 3 | | " | 3 | | " | 3 | |
| 21 | | | ² / ₃ Gads Natl Bank | | | ¹ / ₂ Hollingsworth & Co | | | ² / ₃ Gads Natl Bank | | | Beam George | 30 | 120 |
| 22 | | | " | | | ¹ / ₃ Hollingsworth & Co | | | ¹ / ₃ Hollingsworth & Co | | | ¹ / ₃ Hollingsworth & Co | | |
| 23 | | | " | | | ² / ₃ Hollingsworth & Co | | | ² / ₃ Hollingsworth & Co | | | ² / ₃ Hollingsworth & Co | | |
| 24 | | | " | | | ¹ / ₂ Gadsden National Bank | | | ² / ₃ Gads Natl Bank | | | M. J. Warren | 18 | |
| 25 | | | " | | | ¹ / ₂ Hollingsworth & Co | | | ¹ / ₃ Hollingsworth & Co | | | ¹ / ₃ Hollingsworth & Co | | 17 |
| 26 | | | Baugh A. J. | 50 | 250 | ² / ₃ Gadsden National Bank | | | ² / ₃ Gads Natl Bank | | | Marton A. L. | 50 | 250 |
| 1 | 10 | | Rogers Mrs L. C. | 10 | | Rogers Mrs L. C. | 10 | | Rogers Mrs L. C. | 10 | | Rogers Mrs L. C. | 10 | |
| 2 | | | Callahan J. Mat | 25 | | Callahan J. Mat | 25 | | Rogers Mrs L. C. | 10 | | " | 10 | |
| 3 | | | Rogers Mrs L. C. | 10 | | Rogers Mrs L. C. | 10 | | " | 10 | | " | 10 | |
| 4 | | | " | 10 | | " | 10 | | " | 10 | | " | 10 | |
| 5 | | | Savage J. L. & Hugh White | 30 | | Savage J. L. & Hugh White | 30 | | Savage J. L. & Hugh White | 30 | | Savage White | 30 | |
| 6 | | | " | 30 | | " | 30 | | " | 30 | | " | 30 | |
| 7 | | | " | 30 | | " | 30 | | " | 30 | | " | 30 | |
| 8 | | | " | 30 | | " | 30 | | " | 30 | | " | 30 | |
| 9 | | | " | 30 | | " | 30 | | " | 30 | | " | 30 | |
| 10 | | | " | 30 | | " | 30 | | " | 30 | | " | 30 | |
| 11 | | | Rogers Mrs L. C. | 10 | | Rogers Mrs L. C. | 10 | | Rogers Mrs L. C. | 10 | | Rogers Mrs L. C. | 10 | |
| 12 | | | " | 10 | | " | 10 | | " | 10 | | " | 10 | |
| 1 | 11 | | Douglas & Wood | 24 | | Douglas & Wood | 24 | | Rhea Joe | 10 | | Rhea Joe | 10 | |
| 2 | | | " | 24 | | " | 24 | | " | 10 | | " | 10 | |
| 3 | | | " | 24 | | " | 24 | | " | 10 | | " | 10 | |
| 4 | | | Gramling Dr J. W. | 16 | | Gramling Dr J. W. | 16 | | Gramling Dr J. W. | 16 | | Gramling Dr J. W. | 16 | |
| 5 | | | " | 16 | | " | 16 | | " | 16 | | " | 16 | |
| 6 | | | " | 16 | | " | 16 | | " | 16 | | " | 16 | |
| 7 | | | " | 16 | | " | 16 | | " | 16 | | " | 16 | |
| 8 | | | " | 16 | | " | 16 | | " | 16 | | " | 16 | |
| 9 | | | Douglas & Wood | 24 | | Douglas & Wood | 24 | | Rhea Joe | 10 | | Rhea Joe | 10 | |
| 10 | | Ec 22-23 | Ec Unknown Owner | 15 | | Ec Unknown Owner | 15 | | Ec Unknown Owner | 15 | | Unknown Owner | 15 | |
| 11 | | | Flemming R. M. | 25 | | Flemming R. M. | 25 | | " | 10 | | " | 10 | |
| 12 | | | Douglas & Wood | 24 | | Douglas & Wood | 24 | | Rhea Joe | 10 | | Rhea Joe | 10 | |
| 13 | | | Callahan J. Mat | 25 | | Callahan J. Mat | 25 | | " | 10 | | " | 10 | |
| 14 | | | Douglas & Wood | 24 | | Douglas & Wood | 24 | | Redden S. L. | 25 | 250 | Redden S. L. | 25 | 250 |
| 15 | | | Flemming R. M. | 25 | 250 | Flemming R. M. | 25 | 250 | " | 25 | | " | 25 | |
| 16 | | | " | 24 | | " | 24 | | Rhea Joe | 10 | | Rhea Joe | 10 | |
| 17 | | | Douglas & Wood | 24 | | " | 24 | | " | 10 | | " | 10 | |
| 18 | | | " | 24 | | " | 24 | | " | 10 | | " | 10 | |
| 19 | | | " | 24 | | " | 24 | | " | 10 | | " | 10 | |

SURVEY *Great Point Addition (cont)*

Pa. City Plat

SECTION.....

TOWNSHIP.....

RANGE.....

MAP RECORDED IN

Map Book.....Page.....

Form 3 S. T. C. - 28960 MARSHALL & BRUCE CO., NASHVILLE

| LOT | BLOCK | IMPROVEMENTS | 1924 | VALUE LAND | VALUE IMPTS. | 1925 | VALUE LAND | VALUE IMPTS. | 1926 | VALUE LAND | VALUE IMPTS. | 1927 | VALUE LAND | VALUE IMPTS. |
|-----------|-------|--------------|--|------------|--------------|---|------------|--------------|---|------------|--------------|---|------------|--------------|
| 18 | 11 | | Graveling Dr. J. W. | 15 | | Graveling Dr. J. W. | 15 | | Graveling Dr. J. W. | 15 | | Graveling Dr. J. W. | 15 | |
| 19 | | | " " " | 15 | | " " " | 15 | | " " " | 15 | | " " " | 15 | |
| 20 | | | " " " | 15 | | " " " | 15 | | " " " | 15 | | " " " | 15 | |
| 21 | | | " " " | 15 | | " " " | 15 | | " " " | 15 | | " " " | 15 | |
| 22 | | | Moore C. G. | 117 | 750 | Moore C. G. | 117 | 750 | Moore C. G. | 117 | 750 | Moore C. G. | 117 | 750 |
| 23 | | | " | 117 | | " | 117 | | " | 117 | | " | 117 | |
| 24 | | | " | 116 | | " | 116 | | " | 116 | | " | 116 | |
| <i>12</i> | | | | | | | | | | | | | | |
| 1 | | | Reddick J. J. | 50 | 350 | Reddick J. J. | 50 | 350 | Reddick J. J. | 50 | 350 | Reddick J. J. | 50 | 350 |
| 2 | | | " | 50 | | " | 50 | | " | 50 | | " | 50 | |
| 3 | | | ² / ₃ Gads Natl Bank | 50 | | Reddick J. J. | 50 | | " | 50 | | " | 50 | |
| 4 | | | ² / ₃ Gads Natl Bank | 34 | | ¹ / ₂ Hollingsworth E. J. | 34 | | ¹ / ₂ Hollingsworth E. J. | 34 | | Gentry Mrs. S. B. | 34 | |
| 5 | | | ² / ₃ Gads Natl Bank | 33 | | ¹ / ₂ Hollingsworth E. J. | 33 | | ¹ / ₂ Hollingsworth E. J. | 33 | | Gentry Mrs. S. B. | 33 | |
| 6 | | | ² / ₃ Gads Natl Bank | 33 | | ¹ / ₂ Hollingsworth E. J. | 33 | | ¹ / ₂ Hollingsworth E. J. | 33 | | Gentry Mrs. S. B. | 33 | |
| 7 | | | ² / ₃ Gads Natl Bank | 50 | | ¹ / ₂ Hollingsworth E. J. | 50 | | ¹ / ₂ Hollingsworth E. J. | 50 | | Alden, Willie | 50 | 150 |
| 8 | | | ² / ₃ Gads Natl Bank | 50 | 350 | ¹ / ₂ Hollingsworth E. J. | 50 | 350 | ¹ / ₂ Hollingsworth E. J. | 50 | 350 | Gentry Mrs. S. B. | 50 | 350 |
| 9 | | | ² / ₃ Gads Natl Bank | 60 | 300 | ¹ / ₂ Hollingsworth E. J. | 60 | 300 | ¹ / ₂ Hollingsworth E. J. | 60 | 300 | Gentry Burlice | 60 | 300 |
| 10 | | | Callery J. H. & Est | 50 | 100 | Callery Mrs. Josie | 50 | 100 | Callery Mrs. Josie | 50 | 100 | Callery Mrs. Josie | 50 | 100 |
| 11 | | | Reich A. P. | 25 | | Reich A. P. | 25 | | Reich A. P. | 25 | | Reich A. P. | 25 | |
| 12 | | | Exc 22-23 Ec Unknown Owner | 15 | | Exc Unknown Owner | 15 | | Exc Unknown Owner | 15 | | Exc Unknown Owner | 15 | |
| 13 | | | Exc: Murray G. W. | 100 | 300 | Murray G. W. | 100 | 300 | Murray G. W. | 100 | 300 | Murray G. W. | 100 | 300 |
| 14 | | | Warren M. J. | 35 | 150 | Warren M. J. | 35 | 150 | Warren M. J. | 35 | 150 | Daniel Johnson | 83 | 50 |
| 15 | | | Osterm H. A. | 30 | | Warren M. J. | 40 | | Warren M. J. | 40 | | " | 83 | |
| 16 | | | ² / ₃ Gads Natl Bank | 40 | | ² / ₃ Gads Natl Bank | 25 | | ² / ₃ Gads Natl Bank | 25 | | Daniel Johnson | 84 | |
| 17 | | | " | | | " | | | " | | | ² / ₃ Hollingsworth E. J. | 34 | |
| 18 | | | " | | | " | | | " | | | ² / ₃ Hollingsworth E. J. | 34 | |
| 19 | | | " | | | " | | | " | | | ² / ₃ Hollingsworth E. J. | 33 | |
| 20 | | | " | | | " | | | " | | | ² / ₃ Hollingsworth E. J. | 33 | |
| 21 | | | " | | | " | | | " | | | ² / ₃ Hollingsworth E. J. | 33 | |
| 22 | | | " | | | " | | | " | | | ² / ₃ Hollingsworth E. J. | 33 | |
| 23 | | | " | | | " | | | " | | | ² / ₃ Hollingsworth E. J. | 33 | |
| 24 | | | " | | | " | | | " | | | ² / ₃ Hollingsworth E. J. | 33 | |
| 25 | | | " | | | " | | | " | | | ² / ₃ Hollingsworth E. J. | 33 | |
| 26 | | | " | | | " | | | " | | | ² / ₃ Hollingsworth E. J. | 33 | |
| 27 | | | " | | | " | | | " | | | ² / ₃ Hollingsworth E. J. | 33 | |
| 28 | | | Graveling Dr. J. W. | 15 | | Graveling Dr. J. W. | 15 | | Graveling Dr. J. W. | 15 | | Graveling Dr. J. W. | 15 | |
| 29 | | | " | 15 | | " | 15 | | " | 15 | | " | 15 | |
| 30 | | | " | 15 | | " | 15 | | " | 15 | | " | 15 | |
| 31 | | | " | 15 | | " | 15 | | " | 15 | | " | 15 | |
| 32 | | | " | 15 | | " | 15 | | " | 15 | | " | 15 | |
| 33 | | | " | 15 | | " | 15 | | " | 15 | | " | 15 | |
| 34 | | | " | 15 | | " | 15 | | " | 15 | | " | 15 | |
| 35 | | | " | 15 | | " | 15 | | " | 15 | | " | 15 | |
| 36 | | | " | 15 | | " | 15 | | " | 15 | | " | 15 | |

SURVEY West Point Addition

Ma. Co., Mo.

SECTION.....

TOWNSHIP.....

RANGE.....

MAP RECORDED IN

Map Book..... Page.....

FORM 3 S. T. C. - 28900 MARSHALL & BRUCE CO., KANSASVILLE

| LOT | BLOCK | IMPROVEMENTS | 1924 | VALUE LAND | VALUE IMPTS. | 1925 | VALUE LAND | VALUE IMPTS. | 1926 | VALUE LAND | VALUE IMPTS. | 1927 | VALUE LAND | VALUE IMPTS. |
|-----|-------|---------------------------------|---------------------------------|------------|--------------|---------------------|------------|--------------|--------------------|------------|--------------|--------------------|------------|--------------|
| 1 | 13 | Parker P.M. | Parker P.M. | 50 | | Parker P.M. | 50 | | Parker P.M. | 50 | | Parker P.M. | 50 | |
| 2 | | Parker P.M. | Parker P.M. | 50 | | " | 50 | | " | 50 | | " | 50 | |
| 3 | | Trade National Bank | | | | Trade National Bank | | | Hollingsworth E.J. | | | Hollingsworth E.J. | | |
| 4 | | " | | | | Trade National Bank | | | " | | | " | | |
| 5 | | " | | | | Hollingsworth E.J. | | | Hollingsworth E.J. | | | Hollingsworth E.J. | | |
| 6 | | " | | | | Trade National Bank | | | " | | | " | | |
| 7 | | " | | | | Hollingsworth E.J. | | | Hollingsworth E.J. | | | Hollingsworth E.J. | | |
| 8 | | " | | | | Trade National Bank | | | " | | | Fitts J.M. | 17 | |
| 9 | | " | | | | Hollingsworth E.J. | | | " | | | Hollingsworth E.J. | 17 | |
| 10 | | " | | | | Trade National Bank | | | " | | | Hollingsworth E.J. | 17 | |
| 11 | | " | | | | Hollingsworth E.J. | | | " | | | Hollingsworth E.J. | 17 | |
| 12 | | " | | | | Trade National Bank | | | " | | | Hollingsworth E.J. | 17 | |
| 13 | | " | | | | Hollingsworth E.J. | | | " | | | Hollingsworth E.J. | 17 | |
| 14 | | " | | | | Trade National Bank | | | " | | | Hollingsworth E.J. | 17 | |
| 15 | | " | | | | Hollingsworth E.J. | | | " | | | Hollingsworth E.J. | 17 | |
| 16 | | " | | | | Trade National Bank | 30 | 125 | Hollingsworth E.J. | 30 | 125 | Hollingsworth E.J. | 30 | 150 |
| 17 | | " | | | | Hollingsworth E.J. | | | " | | | Hollingsworth E.J. | 20 | |
| 18 | | " | | | | Trade National Bank | | | " | | | Hollingsworth E.J. | 20 | |
| 19 | | " | | | | Hollingsworth E.J. | | | " | | | Hollingsworth E.J. | 20 | |
| 20 | | " | | | | Trade National Bank | | | " | | | Hollingsworth E.J. | 20 | |
| 21 | | " | | | | Hollingsworth E.J. | | | " | | | Hollingsworth E.J. | 20 | |
| 22 | | " | | | | Trade National Bank | | | " | | | Hollingsworth E.J. | 20 | |
| 23 | | " | | | | Hollingsworth E.J. | | | " | | | Hollingsworth E.J. | 15 | |
| 24 | | " | | | | Trade National Bank | | | " | | | Hollingsworth E.J. | 15 | |
| 25 | | " | | | | Hollingsworth E.J. | | | " | | | Hollingsworth E.J. | 15 | |
| 26 | | " | | | | Trade National Bank | | | " | | | Hollingsworth E.J. | 15 | |
| 27 | | " | | | | Hollingsworth E.J. | | | " | | | Hollingsworth E.J. | 15 | |
| 28 | | " | | | | Trade National Bank | | | " | | | Hollingsworth E.J. | 15 | |
| 29 | | " | | | | Hollingsworth E.J. | | | " | | | Hollingsworth E.J. | 15 | |
| 30 | | Partner W.H. | Partner W.H. | 4 | | Partner W.H. | 4 | | Partner W.H. | 4 | | Partner W.H. | 4 | |
| 31 | | Trade National Bank | | | | Trade National Bank | | | Hollingsworth E.J. | | | Hollingsworth E.J. | | |
| 32 | | " | | | | " | | | " | | | " | | |
| 33 | | " | | | | Trade National Bank | | | " | | | Hollingsworth E.J. | | |
| 34 | | Diggins & J. Meharg R.L. & W.G. | Diggins & J. Meharg R.L. & W.G. | 40 | | Meharg R.L. & W.G. | 5 | | Meharg R.L. & W.G. | 5 | | Meharg R.L. & W.G. | 5 | |
| 35 | | Lawrence A.J. | Lawrence A.J. | 29 | | Lawrence A.J. | 29 | | Lawrence A.J. | 29 | | Lawrence A.J. | 29 | |
| 36 | | " | " | 29 | | " | 29 | | " | 29 | | " | 29 | |
| 37 | | " | " | 29 | | " | 29 | | " | 29 | | " | 29 | |
| 38 | | " | " | 29 | | " | 29 | | " | 29 | | " | 29 | |
| 39 | | Rolling A.E. | Rolling A.E. | 25 | | Rolling A.E. | 25 | | Rolling A.E. | 25 | | Rolling A.E. | 25 | |

SURVEY *Adams + Park Addition*
Ma City, Ma

SECTION.....
 TOWNSHIP.....
 RANGE.....

MAP RECORDED IN
 Map Book..... Page.....

FORM 3 S. T. C. - 28980 MARSHALL & BRUCE CO., NASHVILLE

| LOT | BLOCK | IMPROVEMENTS | 1924 | VALUE LAND | VALUE IMPTS. | 1925 | VALUE LAND | VALUE IMPTS. | 1926 | VALUE LAND | VALUE IMPTS. | 1927 | VALUE LAND | VALUE IMPTS. |
|-----|-------|--------------|------|------------|--------------|------|------------|--------------|------|------------|--------------|------------------------------|------------|--------------|
| | 1 | | | | | | | | | | | | | |
| | 2 | | | | | | | | | | | | | |
| | 3 | | | | | | | | | | | | | |
| | 4 | | | | | | | | | | | | | |
| | 5 | | | | | | | | | | | | | |
| | 6 | | | | | | | | | | | | | |
| | 7 | | | | | | | | | | | | | |
| | 8 | | | | | | | | | | | | | |
| | 9 | | | | | | | | | | | <i>Capital Land J. S. Ho</i> | <i>27</i> | |
| | 10 | | | | | | | | | | | <i>" "</i> | <i>27</i> | |
| | 11 | | | | | | | | | | | <i>" "</i> | <i>27</i> | |
| | 12 | | | | | | | | | | | <i>" "</i> | <i>27</i> | |
| | 13 | | | | | | | | | | | | | |
| | 14 | | | | | | | | | | | | | |
| | 15 | | | | | | | | | | | | | |
| | 16 | | | | | | | | | | | | | |
| | 2 | | | | | | | | | | | | | |
| | 1 | | | | | | | | | | | | | |
| | 2 | | | | | | | | | | | | | |
| | 3 | | | | | | | | | | | | | |
| | 4 | | | | | | | | | | | | | |
| | 5 | | | | | | | | | | | | | |
| | 6 | | | | | | | | | | | | | |
| | 7 | | | | | | | | | | | | | |
| | 8 | | | | | | | | | | | | | |
| | 9 | | | | | | | | | | | <i>Capital Land J. S. Ho</i> | <i>27</i> | |
| | 10 | | | | | | | | | | | <i>" "</i> | <i>27</i> | |
| | 11 | | | | | | | | | | | <i>" "</i> | <i>27</i> | |
| | 12 | | | | | | | | | | | <i>" "</i> | <i>27</i> | |
| | 13 | | | | | | | | | | | | | |
| | 14 | | | | | | | | | | | | | |
| | 15 | | | | | | | | | | | | | |
| | 16 | | | | | | | | | | | | | |
| | 17 | | | | | | | | | | | | | |
| | 18 | | | | | | | | | | | | | |
| | 19 | | | | | | | | | | | | | |
| | 20 | | | | | | | | | | | | | |
| | 21 | | | | | | | | | | | | | |
| | 22 | | | | | | | | | | | | | |
| | 23 | | | | | | | | | | | | | |
| | 24 | | | | | | | | | | | | | |
| | 3 | | | | | | | | | | | | | |
| | 1 | | | | | | | | | | | <i>Capital Land J. S. Ho</i> | <i>27</i> | |
| | 2 | | | | | | | | | | | <i>" "</i> | <i>27</i> | |

SURVEY *Walnut Park Addition*

Old City, Ala.

SECTION.....

TOWNSHIP.....

RANGE.....

MAP RECORDED IN

Map Book..... Page.....

Form 9 S. T. C.—28980 MARSHALL & BRUCE CO., NASHVILLE

| LOT | BLOCK | IMPROVEMENTS | 1924 | VALUE LAND | VALUE IMPTS. | 1925 | VALUE LAND | VALUE IMPTS. | 1926 | VALUE LAND | VALUE IMPTS. | 1927 | VALUE LAND | VALUE IMPTS. |
|-----|-------|--------------|------|------------|--------------|------|------------|--------------|------|------------|--------------|------|------------|--------------|
| | 8 | | | | | | | | | | | | | |
| 11 | | | | | | | | | | | | | | |
| 12 | | | | | | | | | | | | | | |
| 13 | | | | | | | | | | | | | | |
| 14 | | | | | | | | | | | | | | |
| 15 | | | | | | | | | | | | | | |
| 16 | | | | | | | | | | | | | | |
| 17 | | | | | | | | | | | | | | |
| 18 | | | | | | | | | | | | | | |
| 19 | | | | | | | | | | | | | | |
| 20 | | | | | | | | | | | | | | |
| 21 | | | | | | | | | | | | | | |
| 22 | | | | | | | | | | | | | | |
| 23 | | | | | | | | | | | | | | |
| 24 | | | | | | | | | | | | | | |
| | 9 | | | | | | | | | | | | | |
| 1 | | | | | | | | | | | | | | |
| 2 | | | | | | | | | | | | | | |
| 3 | | | | | | | | | | | | | | |
| 4 | | | | | | | | | | | | | | |
| 5 | | | | | | | | | | | | | | |
| 6 | | | | | | | | | | | | | | |
| 7 | | | | | | | | | | | | | | |
| 8 | | | | | | | | | | | | | | |
| 9 | | | | | | | | | | | | | | |
| 10 | | | | | | | | | | | | | | |
| 11 | | | | | | | | | | | | | | |
| 12 | | | | | | | | | | | | | | |
| 13 | | | | | | | | | | | | | | |
| 14 | | | | | | | | | | | | | | |
| 15 | | | | | | | | | | | | | | |
| 16 | | | | | | | | | | | | | | |
| 17 | | | | | | | | | | | | | | |
| 18 | | | | | | | | | | | | | | |
| 19 | | | | | | | | | | | | | | |
| 20 | | | | | | | | | | | | | | |
| 21 | | | | | | | | | | | | | | |
| 22 | | | | | | | | | | | | | | |
| 23 | | | | | | | | | | | | | | |
| 24 | | | | | | | | | | | | | | |
| 25 | | | | | | | | | | | | | | |
| 26 | | | | | | | | | | | | | | |
| | 10 | | | | | | | | | | | | | |
| 1 | | | | | | | | | | | | | | |
| 2 | | | | | | | | | | | | | | |
| | | | | | | | | | | | | | | |

Calhoun of mat 25

Calhoun of mat list 25

SURVEY *Walnut Park Addition*
Ala City, Ala.

SECTION.....
 TOWNSHIP.....
 RANGE.....

MAP RECORDED IN
 Map Book..... Page.....

Form 3 S. T. O. - 28960 MARSHALL & BRUCE CO., NASHVILLE

| LOT | BLOCK | IMPROVEMENTS | 1924 | VALUE LAND | VALUE IMPTS. | 1925 | VALUE LAND | VALUE IMPTS. | 1926 | VALUE LAND | VALUE IMPTS. | 1927 | VALUE LAND | VALUE IMPTS. |
|-----|-------|--------------|---------------------|------------|--------------|--------------------------|------------|--------------|--------------------------|------------|--------------|--------------------------|------------|--------------|
| | 15 | | | | | | | | | | | | | |
| 25 | | | | | | | | | | | | | | |
| 26 | | | | | | | | | | | | | | |
| | 16 | | | | | | | | | | | | | |
| 1 | | | | | | | | | | | | | | |
| 2 | | | | | | | | | | | | | | |
| 3 | | | | | | | | | | | | | | |
| 4 | | | | | | | | | | | | | | |
| 5 | | | | | | | | | | | | | | |
| 6 | | | | | | | | | | | | | | |
| 7 | | | | | | | | | | | | | | |
| 8 | | | | | | | | | | | | | | |
| 9 | | | | | | | | | | | | | | |
| 10 | | | | | | | | | | | | | | |
| 11 | | | | | | | | | | | | | | |
| | 17 | | | | | | | | | | | | | |
| 1 | | | | | | | | | | | | | | |
| 2 | | | | | | | | | | | | | | |
| 3 | | | | | | | | | | | | | | |
| 4 | | | | | | | | | | | | | | |
| 5 | | | | | | | | | | | | | | |
| 6 | | | | | | | | | | | | | | |
| 7 | | | <i>Bonnell E.D.</i> | <i>30</i> | | <i>Bonnell E.D.</i> | <i>30</i> | | <i>Bonnell E.D.</i> | <i>30</i> | | <i>Bob Allen</i> | <i>30</i> | |
| 8 | | | <i>Bonnell E.D.</i> | <i>30</i> | | <i>" "</i> | <i>30</i> | | <i>" "</i> | <i>30</i> | | <i>" "</i> | <i>30</i> | |
| | 18 | | | | | | | | | | | | | |
| 1 | | | | | | | | | | | | | | |
| 2 | | | | | | | | | | | | | | |
| 3 | | | | | | | | | | | | | | |
| 4 | | | | | | | | | | | | | | |
| 5 | | | | | | | | | | | | | | |
| 6 | | | | | | | | | | | | | | |
| 7 | | | | | | | | | | | | | | |
| 8 | | | | | | | | | | | | | | |
| 9 | | | | | | | | | | | | | | |
| 10 | | | | | | | | | | | | | | |
| 11 | | | | | | | | | | | | | | |
| 12 | | | | | | | | | | | | | | |
| 13 | | | | | | | | | | | | | | |
| 14 | | | | | | | | | | | | | | |
| 15 | | | | | | | | | | | | | | |
| 16 | | | | | | | | | | | | | | |
| 17 | | | | | | | | | | | | | | |
| 18 | | | | | | <i>Henderson J. Robt</i> | <i>12</i> | | <i>Henderson J. Robt</i> | <i>12</i> | | <i>Henderson J. Robt</i> | <i>12</i> | |

SURVEY

Attalla Land Improvement Co.
Attalla, Ala.

SECTION.....

TOWNSHIP.....

RANGE.....

MAP RECORDED IN

Map Book..... Page.....

Form 3 S. I. C. - 28900 MARSHALL & BRUCE CO., NASHVILLE

| LOT | BLOCK | IMPROVEMENTS | 1924 | VALUE LAND | VALUE IMPTS. | 1925 | VALUE LAND | VALUE IMPTS. | 1926 | VALUE LAND | VALUE IMPTS. | 1927 | VALUE LAND | VALUE IMPTS. |
|-----|-------|--------------|------------------|------------|--------------|------------------|------------|--------------|---------------------|------------|--------------|------------------|------------|--------------|
| 5 | 23 | | | | | | | | | | | | | |
| 6 | | | | | | | | | | | | | | |
| 7 | | | | | | | | | Bishop Mrs J. J. | 50 | 400 | | | |
| 8 | | | | | | | | | | | | | | |
| 9 | | | | | | | | | | | | | | |
| 10 | | | | | | | | | | | | | | |
| | 24 | | | | | | | | | | | | | |
| 1 | | | | | | | | | | | | | | |
| 2 | | | | | | | | | | | | | | |
| 3 | | | | | | | | | | | | | | |
| 4 | | | | | | | | | | | | | | |
| 5 | | | | | | | | | | | | | | |
| 6 | | | | | | | | | | | | | | |
| 7 | | | | | | | | | | | | | | |
| 8 | | | | | | | | | | | | | | |
| 9 | | | | | | | | | | | | | | |
| 10 | | | | | | | | | | | | | | |
| | 25 | | | | | | | | | | | | | |
| 1 | | | | | | | | | | | | | | |
| 2 | | | | | | | | | | | | | | |
| 7 | | | | | | | | | | | | | | |
| 8 | | | | | | | | | | | | | | |
| 9 | | | | | | | | | | | | | | |
| 10 | | | | | | | | | | | | | | |
| 11 | | | | | | | | | | | | | | |
| 12 | | | | | | | | | | | | | | |
| | 26 | | | | | | | | | | | | | |
| 1 | | | | | | | | | | | | | | |
| 2 | | | | | | | | | | | | | | |
| 3 | | | | | | | | | | | | | | |
| 4 | | | | | | | | | | | | | | |
| 5 | | | | | | | | | | | | | | |
| 6 | | | | | | | | | | | | | | |
| 7 | | | | | | | | | | | | | | |
| 8 | | | | | | | | | | | | | | |
| 9 | | | | | | | | | | | | | | |
| 10 | | | | | | | | | | | | | | |
| | 27 | | | | | | | | | | | | | |
| 1 | | | Shahan W. P. 26" | 5 | | Shahan W. P. 26" | 5 | | Shahan W. P. 4 1/2" | 5 | | Shahan W. P. 26" | 5 | |
| 2 | | | | | | | | | | | | | | |
| 3 | | | | | | | | | | | | | | |
| 4 | | | | | | | | | | | | | | |
| 5 | | | | | | | | | | | | | | |
| 6 | | | Shahan W. P. 26" | 5 | | Shahan W. P. 26" | 5 | | Shahan W. P. 4 1/2" | 5 | | Shahan W. P. 26" | 5 | |
| 7 | | | Bishop Mrs J. J. | 20 | 200 | Bishop Mrs J. J. | 20 | 200 | | | | | | |

SURVEY

Alma Land & Improvement Co.
Alma, Ala.

SECTION.....
TOWNSHIP.....
RANGE.....

MAP RECORDED IN

Map Book..... Page.....

Form 3 S. T. C. - 28960 MARSHALL & BRUCE CO., NASHVILLE

| LOT | BLOCK | IMPROVEMENTS | 1924 | VALUE LAND | VALUE IMPTS. | 1925 | VALUE LAND | VALUE IMPTS. | 1926 | VALUE LAND | VALUE IMPTS. | 1927 | VALUE LAND | VALUE IMPTS. |
|-----|-------|--------------|------|------------|--------------|------|------------|--------------|------|------------|--------------|------|------------|--------------|
| 1 | 79 | | | | | | | | | | | | | |
| 2 | | | | | | | | | | | | | | |
| 3 | | | | | | | | | | | | | | |
| 4 | | | | | | | | | | | | | | |
| 5 | | | | | | | | | | | | | | |
| 6 | | | | | | | | | | | | | | |
| 7 | | | | | | | | | | | | | | |
| 8 | | | | | | | | | | | | | | |
| 1 | 80 | | | | | | | | | | | | | |
| 2 | | | | | | | | | | | | | | |
| 3 | | | | | | | | | | | | | | |
| 4 | | | | | | | | | | | | | | |
| 5 | | | | | | | | | | | | | | |
| 6 | | | | | | | | | | | | | | |
| 7 | | | | | | | | | | | | | | |
| 8 | | | | | | | | | | | | | | |
| 9 | | | | | | | | | | | | | | |
| 10 | | | | | | | | | | | | | | |
| 11 | | | | | | | | | | | | | | |
| 12 | | | | | | | | | | | | | | |
| 13 | | | | | | | | | | | | | | |
| 14 | | | | | | | | | | | | | | |
| 15 | | | | | | | | | | | | | | |
| 16 | | | | | | | | | | | | | | |
| 1 | 84 | | | | | | | | | | | | | |
| 2 | | | | | | | | | | | | | | |
| 3 | | | | | | | | | | | | | | |
| 4 | | | | | | | | | | | | | | |
| 5 | | | | | | | | | | | | | | |
| 6 | | | | | | | | | | | | | | |
| 7 | | | | | | | | | | | | | | |
| 8 | | | | | | | | | | | | | | |
| 1 | 85 | | | | | | | | | | | | | |
| 2 | | | | | | | | | | | | | | |
| 3 | | | | | | | | | | | | | | |
| 4 | | | | | | | | | | | | | | |
| 5 | | | | | | | | | | | | | | |
| 6 | | | | | | | | | | | | | | |
| 7 | | | | | | | | | | | | | | |
| 8 | | | | | | | | | | | | | | |
| | | | | | | | | | | | | | | |

See

SURVEY

Hallen Iron & Steel Co.
Hallen, Ala.

SECTION.....

TOWNSHIP.....

RANGE.....

MAP RECORDED IN

Map Book.....Page.....

Form 3 S. T. C.—28980 MARSHALL & BRUCE CO., NASHVILLE

| LOT | BLOCK | IMPROVEMENTS | 1924 | VALUE LAND | VALUE IMPTS. | 1925 | VALUE LAND | VALUE IMPTS. | 1926 | VALUE LAND | VALUE IMPTS. | 1927 | VALUE LAND | VALUE IMPTS. |
|-----|-------|--------------|---------------|------------|--------------|---------------|------------|--------------|---------------|------------|--------------|---------------|------------|--------------|
| 1 | 537 | | | | | | | | | | | | | |
| 2 | | | | | | | | | | | | | | |
| 3 | | | | | | | | | | | | | | |
| 4 | | | | | | | | | | | | | | |
| 5 | | | | | | | | | | | | | | |
| 6 | | | | | | | | | | | | | | |
| 7 | | | | | | | | | | | | | | |
| 8 | | | | | | | | | | | | | | |
| 9 | | | | | | | | | | | | | | |
| 10 | | | | | | | | | | | | | | |
| 1 | 538 | | | | | | | | | | | | | |
| 2 | | | | | | | | | | | | | | |
| 3 | | | | | | | | | | | | | | |
| 4 | | | | | | | | | | | | | | |
| 5 | | | | | | | | | | | | | | |
| 6 | | | | | | | | | | | | | | |
| 7 | | | | | | | | | | | | | | |
| 8 | | | | | | | | | | | | | | |
| 9 | | | | | | | | | | | | | | |
| 10 | | | | | | | | | | | | | | |
| 1 | 539 | | | | | | | | | | | | | |
| 2 | | | | | | | | | | | | | | |
| 3 | | | | | | | | | | | | | | |
| 4 | | | | | | | | | | | | | | |
| 5 | | | | | | | | | | | | | | |
| 6 | | | | | | | | | | | | | | |
| 7 | | | | | | | | | | | | | | |
| 8 | | | | | | | | | | | | | | |
| 9 | | | | | | | | | | | | | | |
| 10 | | | | | | | | | | | | | | |
| 1 | 540 | | | | | | | | | | | | | |
| 2 | | | | | | | | | | | | | | |
| 3 | | | | | | | | | | | | | | |
| 4 | | | | | | | | | | | | | | |
| 5 | | | | | | | | | | | | | | |
| 6 | | | | | | | | | | | | | | |
| 7 | | | | | | | | | | | | | | |
| 8 | | | | | | | | | | | | | | |
| 9 | | | | | | | | | | | | | | |
| 10 | | | | | | | | | | | | | | |
| 1 | 541 | | | | | | | | | | | | | |
| 2 | | | | | | | | | | | | | | |
| 3 | | | | | | | | | | | | | | |
| 4 | | | | | | | | | | | | | | |
| 5 | | | Banks Mrs J C | 50 | | Banks Mrs J C | 50 | | Banks Mrs J C | 50 | | Banks Mrs J C | 50 | |
| 6 | | | " | 50 | | " | 50 | | " | 50 | | " | 50 | |

SURVEY *Carroll & Lewis v. Stewart Partition*

SECTION.....
TOWNSHIP.....
RANGE.....

MAP RECORDED IN
Map Book..... Page.....

To Maria M.

Form 3 S. T. C. - 28960 MARSHALL & BRUCE CO., NASHVILLE

| LOT | BLOCK | IMPROVEMENTS | 1924 | VALUE LAND | VALUE IMPTS. | 1925 | VALUE LAND | VALUE IMPTS. | 1926 | VALUE LAND | VALUE IMPTS. | 1927 | VALUE LAND | VALUE IMPTS. |
|-----|-------|-----------------------------|------|------------|-----------------------------|-----------------|------------|-----------------------------|-----------------|------------|-----------------------------|-----------------|------------|-----------------------------|
| | 9 | | | | | | | | | | | | | |
| 1 | | Newman W. J. | 150 | | | Newman W. J. | 50 | | Newman W. J. | 50 | | Newman W. J. | 50 | |
| 2 | | pt Newman W. J. | 50 | 850 | | pt Newman W. J. | 50 | 850 | pt Newman W. J. | 50 | 850 | pt Newman W. J. | 50 | 850 |
| 3 | | White M. G. | 150 | 150 | White M. G. | 150 | 150 | White M. G. | 150 | 150 | White M. G. | 150 | 150 | White M. G. |
| 4 | | Weeks L. H. | 50 | | Weeks L. H. | 50 | | Weeks L. H. | 50 | | Weeks L. H. | 50 | | Weeks L. H. |
| 5 | | Weeks L. H. | 150 | 800 | Weeks L. H. | 150 | 800 | Weeks L. H. | 150 | 800 | Weeks L. H. | 150 | 800 | Weeks L. H. |
| 6 | | Gray L. D. | 100 | 1300 | Gray L. D. | 100 | 1300 | Gray L. D. | 100 | 975 | Gray L. D. | 100 | 975 | Gray L. D. |
| 7 | | Waller Jesse "C" | 60 | | Waller Jesse "C" | 60 | | Waller Jesse "C" | 60 | | Waller Jesse "C" | 60 | | Waller Jesse "C" |
| 8 | | Gray L. D. | 100 | | Gray L. D. | 100 | | Gray L. D. | 100 | | Gray L. D. | 100 | | Gray L. D. |
| 9 | | Burt Mrs. Susie | 100 | 300 | Burt Mrs. Susie | 100 | 300 | Burt Mrs. Susie | 100 | 300 | Burt Mrs. Susie | 100 | 300 | Burt Mrs. Susie |
| | 10 | | | | | | | | | | | | | |
| 1 | | Preston J. P. | 50 | 900 | Preston J. P. East | 50 | 900 | Preston J. P. East | 50 | 900 | Preston J. P. East | 50 | 900 | Preston J. P. East |
| 2 | | Cameron Rev. J. H. | 84 | 400 | Cameron Rev. J. H. | 84 | 400 | Cameron Rev. J. H. | 84 | 400 | Cameron Rev. J. H. | 84 | 400 | Cameron Rev. J. H. |
| 3 | | " | 83 | | " | 84 | | " | 84 | | " | 84 | | " |
| 4 | | " | 83 | | " | 84 | | " | 84 | | " | 84 | | " |
| 5 | | Burke Clyde | 20 | 800 | Burke Clyde | 20 | 1100 | Burke Clyde | 20 | 1100 | Burke Clyde | 20 | 1100 | Burke Clyde |
| 6 | | Preston J. P. | 50 | | Preston J. P. East | 50 | | Preston J. P. East | 50 | | Preston J. P. East | 50 | | Preston J. P. East |
| 7 | | " | 50 | | " | 50 | | " | 50 | | " | 50 | | " |
| 8 | | " | 50 | | " | 50 | | " | 50 | | " | 50 | | " |
| | 11 | | | | | | | | | | | | | |
| 1 | | Stowers Mrs. Ollie | 35 | | Stowers Mrs. Ollie | 38 | | Stowers Mrs. Ollie | 38 | | Stowers Mrs. Ollie | 38 | | Stowers Mrs. Ollie |
| 2 | | Scales Smith | 100 | 640 | Scales Smith | 100 | 800 | Scales Smith | 100 | 800 | Scales Smith | 100 | 800 | Scales Smith |
| 3 | | Stowers Mrs. Ollie | 35 | | Stowers Mrs. Ollie | 37 | | Stowers Mrs. Ollie | 37 | | Stowers Mrs. Ollie | 37 | | Stowers Mrs. Ollie |
| 4 | | Gipson W. F. | 100 | | Gipson W. F. | 100 | | Gipson W. F. | 100 | | Gipson W. F. | 100 | | Gipson W. F. |
| 5 | | Christopher O. H. | 22 | | Christopher O. H. | 22 | | Christopher O. H. | 22 | | Christopher O. H. | 22 | | Christopher O. H. |
| 6 | | " | 22 | | " | 22 | | " | 22 | | " | 22 | | " |
| 7 | | Lynch Geo. | 50 | | Lynch Geo. "C" | 50 | | Lynch Geo. "C" | 50 | | Lynch Geo. "C" | 50 | | Lynch Geo. "C" |
| 8 | | Brown Lucy Gilbert | 35 | 150 | Brown Lucy Gilbert | 30 | 135 | Brown Lucy Gilbert | 30 | 200 | Brown Lucy Gilbert | 30 | 200 | Brown Lucy Gilbert |
| 9 | | Tucker Mrs. Jennie L. | 100 | 600 | Tucker Mrs. Jennie L. | 100 | 600 | Tucker Mrs. Jennie L. | 100 | 600 | Tucker Mrs. Jennie L. | 100 | 600 | Tucker Mrs. Jennie L. |
| 10 | | Gipson W. F. | 100 | 1000 | Gipson W. F. | 100 | 1000 | Gipson W. F. | 100 | 1000 | Gipson W. F. | 100 | 1000 | Gipson W. F. |
| 11 | | Scales Smith | 100 | | Scales Smith | 100 | | Scales Smith | 100 | | Scales Smith | 100 | | Scales Smith |
| | 12 | | | | | | | | | | | | | |
| 1 | | Stowers Mrs. Ollie | 36 | 250 | Stowers Mrs. Ollie | 67 | 250 | Stowers Mrs. Ollie | 67 | 250 | Stowers Mrs. Ollie | 67 | 250 | Stowers Mrs. Ollie |
| 2 | | " | 36 | 250 | " | 67 | 250 | " | 67 | 250 | " | 67 | 250 | " |
| 3 | | Smith Will "C" | 100 | 100 | Smith Will "C" | 100 | 100 | Smith Will "C" | 100 | 100 | Smith Will "C" | 100 | 100 | Smith Will "C" |
| 4 | | Stowers Mrs. Ollie | 36 | | Stowers Mrs. Ollie | 66 | | Stowers Mrs. Ollie | 66 | | Stowers Mrs. Ollie | 66 | | Stowers Mrs. Ollie |
| 5 | | DeYampert J. H. | 100 | 400 | DeYampert J. H. | 100 | 400 | DeYampert J. H. | 100 | 400 | DeYampert J. H. | 100 | 400 | DeYampert J. H. |
| 6 | | Johnson J. W. "C" | 200 | 500 | Johnson J. W. "C" | 200 | 500 | Johnson J. W. "C" | 200 | 500 | Johnson J. W. "C" | 200 | 500 | Johnson J. W. "C" |
| 7 | | Boaz A. | 200 | 800 | Boaz A. | 200 | 800 | Boaz A. | 200 | 800 | Boaz A. | 200 | 800 | Boaz A. |
| 8 | | Copeland Oscar | 200 | 800 | Copeland Oscar | 200 | 800 | Copeland Oscar | 200 | 800 | Copeland Oscar | 200 | 800 | Copeland Oscar |
| | 13 | | | | | | | | | | | | | |
| 1 | | Forman C. B. | 100 | 300 | Forman C. B. | 200 | 300 | Forman C. B. | 200 | 300 | Forman C. B. | 200 | 300 | Forman C. B. |
| 2 | | pt White W. J. | 50 | 200 | pt White W. J. | 50 | 200 | pt White W. J. | 50 | 200 | pt White W. J. | 50 | 200 | pt White W. J. |
| 3 | | Ala City Land & Dev Co. | 25 | | Ala City Land & Dev Co. | 25 | | Ala City Land & Dev Co. | 25 | | Ala City Land & Dev Co. | 25 | | Ala City Land & Dev Co. |
| 4 | | Gaines F. A. | 120 | 900 | Gaines F. A. | 120 | 900 | Gaines F. A. | 150 | 800 | Gaines F. A. | 150 | 800 | Gaines F. A. |
| 5 | | Taylor Susan | 150 | 600 | Taylor Susan | 150 | 600 | Taylor Susan | 150 | 600 | Taylor Susan | 150 | 600 | Taylor Susan |
| 6 | | Forman C. B. & Jan Copeland | 10 | | Forman C. B. & Jan Copeland | 10 | | Forman C. B. & Jan Copeland | 10 | | Forman C. B. & Jan Copeland | 10 | | Forman C. B. & Jan Copeland |
| 7 | | Forman C. B. & Geo. Garrett | 10 | | Garrett George "C" | 50 | 300 | Garrett George "C" | 50 | 300 | Garrett George "C" | 50 | 300 | Garrett George "C" |
| 8 | | Forman C. B. | 10 | | Forman C. B. | 10 | | Forman C. B. | 10 | | Forman C. B. | 10 | | Forman C. B. |

SURVEY *Christopher & Stewart Addition*
To Abbeville, Ala

FORM 3 'S' T. C. - 28550 MARSHALL & BRUCE CO., NASHVILLE

| LOT | BLOCK | IMPROVEMENTS | 1924 | VALUE LAND | VALUE IMPTS. | 1925 | VALUE LAND | VALUE IMPTS. | 1926 | VALUE LAND | VALUE IMPTS. | 1927 | VALUE LAND | VALUE IMPTS. |
|-----|-------|---|---------------|------------|----------------------------------|---------------|------------|----------------------------------|---------------|------------|----------------------------------|--------------------|------------|--------------|
| | 14 | | | | | | | | | | | | | |
| 1 | | | Hammond J. W. | 100 | | Hammond J. W. | 100 | | Hammond J. W. | 100 | | Hammond J. W. Est | 100 | |
| 2 | | | " " " | 100 | | " " " | 100 | | " " " | 100 | | " " " | 100 | |
| 3 | | St. M ^c Donough Chas | 100 | 500 | St. M ^c Donough Chas | 100 | 500 | St. M ^c Donough Chas | 100 | 500 | St. M ^c Donough Chas | 100 | 500 | |
| | | St. Forman C. B. | 50 | 400 | St. Forman C. B. | 65 | 400 | St. Forman C. B. | 65 | 400 | St. Forman C. B. | 65 | 400 | |
| 4 | | Forman C. B. | 100 | 300 | Forman C. B. | 200 | 300 | Forman C. B. | 200 | 300 | Forman C. B. | 200 | 300 | |
| 5 | | Waller Jesse "c" | 150 | | Waller Jesse "c" | 150 | | Waller Jesse "c" | 150 | | Waller Jesse "c" | 150 | | |
| 6 | | " " " | 150 | | " " " | 150 | | " " " | 150 | | " " " | 150 | | |
| 7 | | St. Young J. W. | 100 | 300 | St. Young J. W. "c" | 100 | 300 | St. Young J. W. "c" | 100 | 300 | St. Young J. W. "c" | 100 | 300 | |
| | | St. Crystal Lizzie "c" | 100 | 400 | St. Davis John | 100 | 400 | St. Davis John | 100 | 400 | St. Davis John | 100 | 400 | |
| 8 | | St. Young J. W. | 100 | | St. Young J. W. | 100 | | St. Young J. W. "c" | 100 | | St. Young J. W. "c" | 100 | | |
| | 15 | | | | | | | | | | | | | |
| 1 | | The Ala. Co. | | | | | | | | | | Shaw Sheffield & S | | |
| 2 | | " | | | | | | | | | | " | | |
| 3 | | " | | | | | | | | | | " | | |
| 4 | | St. " | | | | | | | | | | PT " | | |
| 5 | | " | | | | | | | | | | " | | |
| | 16 | | | | | | | | | | | | | |
| 1 | | Christopher O'Ks | 22 | | Christopher O'Ks | 22 | | | | | | | | |
| | 17 | | | | | | | | | | | | | |
| 1 | | Forman C. B. | 10 | | Forman C. B. | 10 | | Forman C. B. | 10 | | Forman C. B. | 10 | | |
| 2 | | Whorthy Burton "c" | 50 | 100 | Whorthy Burton "c" | 35 | 100 | Whorthy Burton "c" | 35 | 100 | Whorthy Burton "c" | 35 | 100 | |
| | | St. Gray S. B. | 50 | 225 | Whorthy Burton "c" | 35 | 100 | Whorthy Eugene | 120 | 750 | Whorthy Eugene "c" | 120 | 750 | |
| 3 | | Whorthy Burton "c" | 50 | | " " | 35 | | Whorthy Eugene | 120 | 750 | Whorthy Eugene "c" | 120 | 750 | |
| 4 | | M ^c Connell Dr. R. F. | 150 | 1000 | M ^c Connell Dr. R. F. | 150 | 1000 | M ^c Connell Dr. R. F. | 150 | 1000 | M ^c Connell Dr. R. F. | 150 | 1000 | |
| | | M ^c Connell Dr. R. F. | 100 | | M ^c Connell Dr. R. F. | 100 | | M ^c Connell Dr. R. F. | 100 | | M ^c Connell Dr. R. F. | 100 | | |
| 5 | | St. M ^c Connell Dr. R. F. | 50 | | M ^c Connell Dr. R. F. | 50 | | M ^c Connell Dr. R. F. | 50 | | M ^c Connell Dr. R. F. | 50 | | |
| | | St. Neal J. B. | 100 | | St. Neal J. B. | 100 | | St. Neal J. B. | 100 | | St. Neal J. B. | 100 | | |
| 6 | | all " " " | 40 | | St. Neal J. B. | 40 | | St. Neal J. B. | 40 | | St. Neal J. B. | 40 | | |
| | | | 40 | | " " " | 40 | | " " " | 40 | | " " " | 40 | | |
| 7 | | | | | | | | | | | | | | |
| | 18 | ("Christopher & Stewart Sub. Division of Block 18") | | | | | | | | | | | | |
| 1 | 21 | Whorthy Burton "c" | 50 | | Whorthy Burton | 50 | | Whorthy Burton | 50 | | Whorthy Burton "c" | 50 | | |
| | 3 | | | | | | | | | | | | | |
| 2 | 4 | Whorthy Burton "c" | 50 | 300 | Whorthy Burton | 50 | 300 | Whorthy Burton "c" | 50 | 300 | Whorthy Burton "c" | 50 | 300 | |
| | 5 | Gilliland Mrs. Addie | 100 | 625 | Gilliland Mrs. Addie | 100 | 625 | Gilliland Mrs. Addie | 100 | 625 | Gilliland Mrs. Addie | 100 | 625 | |
| 3 | 6 | St. Bryant J. J. | 150 | | St. Bryant J. J. | 150 | | St. Bryant J. J. | 150 | | St. Bryant J. J. | 150 | | |
| | 7 | Gilliland J. O. | 100 | 400 | Gilliland J. O. | 100 | 400 | O'Barre H. D. | 100 | 400 | O'Barre H. D. | 100 | 400 | |
| 4 | 8 | Gilliland Mrs. Addie | 50 | | Gilliland Mrs. Addie | 50 | | Gilliland Mrs. Addie | 50 | | Gilliland Mrs. Addie | 50 | | |
| | 9 | Whorthy Burton "c" | 50 | | Whorthy Burton | 50 | | Whorthy Burton "c" | 50 | | Whorthy Burton "c" | 50 | | |
| 5 | 10 | " | 50 | | " | 50 | | " | 50 | | " | 50 | | |
| | 11 | " | 50 | | " | 50 | | " | 50 | | " | 50 | | |
| 6 | 12 | " | 50 | | " | 50 | | " | 50 | | " | 50 | | |
| | 13 | " | 50 | | " | 50 | | " | 50 | | " | 50 | | |
| 7 | 14 | " | 50 | | " | 50 | | " | 50 | | " | 50 | | |
| | 15 | | | | | | | | | | | | | |
| 8 | 16 | | | | | | | | | | | | | |
| | 19 | | | | | | | | | | | | | |
| 1 | | Green Owen "c" | 150 | 250 | Green Owen | 150 | 250 | Green Owen "c" | 150 | 250 | Green Owen "c" | 150 | 250 | |
| | 2 | St. Lovejoy J. B. & Mrs. | 15 | 225 | St. Lovejoy J. B. & Mrs. | 15 | 225 | St. Lovejoy J. B. & Mrs. | 15 | 225 | St. Lovejoy J. B. & Mrs. | 15 | 225 | |
| | | St. Gray S. B. | 50 | 225 | St. Gray S. B. | 50 | 225 | St. Gray S. B. | 50 | 225 | St. Gray S. B. | 50 | 225 | |

SURVEY *Chapel Hill & Stuart Addition*
To Walla Wa.

SECTION.....
 TOWNSHIP.....
 RANGE.....

MAP RECORDED IN
 Map Book..... Page.....

FORM 3 S. T. C. - 28950 MARSHALL & BRUCE CO., NASHVILLE

| LOT | BLOCK | IMPROVEMENTS | 1924 | VALUE LAND | VALUE IMPTS. | 1925 | VALUE LAND | VALUE IMPTS. | 1926 | VALUE LAND | VALUE IMPTS. | 1927 | VALUE LAND | VALUE IMPTS. |
|-----|-------|--|------|------------|--|----------------|------------|--|----------------|------------|--|----------------|------------|--------------|
| 3 | 19 | E Jackson Lucy | | 100 | 200 | E Jackson Lucy | 100 | 200 | E Jackson Lucy | 100 | 200 | E Jackson Lucy | 100 | 200 |
| 4 | | W Green Owen "c" Forman C.B. | 20 | 10 | W Green Owen Forman C.B. | 20 | 10 | W Green Owen Forman C.B. | 20 | 10 | W Green Owen Forman C.B. | 20 | 10 | |
| 5 | | Gilliland J.O. | 125 | 800 | Gilliland J.O. | 125 | 800 | Gilliland J.O. | 125 | 750 | Gilliland J.O. | 125 | 950 | |
| 6 | | Castleberry M.A. | 100 | 300 | Castleberry M.A. | 100 | 300 | Castleberry M.A. | 100 | 300 | Castleberry M.A. | 100 | 300 | |
| 7 | | Lee Mrs Jodie Talton L.H. | 200 | 350 | Lee Mrs Jodie Talton L.H. | 200 | 350 | Lee Mrs Jodie Talton L.H. | 200 | 350 | Lee Mrs Jodie Talton L.H. | 200 | 350 | |
| 1 | 20 | Hallingworth P.L. Maize G.M. | 10 | 35 | Maize G.M. | 35 | | Maize G.M. | 35 | | Maize G.M. | 35 | | |
| 2 | | Hallingworth P.L. | 20 | | | | | | | | | | | |
| 3 | | | | | | | | | | | | | | |
| 4 | | Maize G.M. | 35 | 400 | Maize G.M. | 35 | 400 | Maize G.M. | 35 | 400 | Maize G.M. | 35 | 400 | |
| 5 | | Fenn J.P. | 100 | 360 | Fenn J.P. | 100 | 360 | Fenn J.P. | 100 | 360 | Fenn J.P. | 100 | 360 | |
| 6 | | Wesson C.V. Christopher O'Bro | 60 | 340 | Wesson C.V. Christopher O'Bro | 60 | 340 | Wesson C.V. Christopher O'Bro | 60 | 340 | Wesson C.V. Christopher O'Bro | 60 | 340 | |
| 7 | | Womack Mrs Ruby William J.J. | 100 | 480 | Womack Mrs Ruby William J.J. | 100 | 480 | Womack Mrs Ruby William J.J. | 100 | 480 | Womack Mrs Ruby William J.J. | 100 | 480 | |
| 1 | 21 | Weeks J.W. | 50 | 200 | Weeks J.W. | 50 | 200 | Weeks J.W. | 50 | 200 | Weeks J.W. | 50 | 200 | |
| 2 | | Johnston S.W. "Bro" | 12 | | Johnston S.W. "Bro" | 12 | | Johnston S.W. "Bro" | 12 | | Johnston S.W. "Bro" | 12 | | |
| 3 | | " " " " | 12 | | " " " " | 12 | | " " " " | 12 | | " " " " | 12 | | |
| 4 | | Rosenbaum Bros | 15 | | Rosenbaum Bros | 15 | | Rosenbaum Bros | 15 | | Rosenbaum Bros | 15 | | |
| 5 | | " " " " | 10 | | " " " " | 10 | | " " " " | 10 | | " " " " | 10 | | |
| 6 | | Johnston S.W. "Bro" | 12 | | Johnston S.W. "Bro" | 12 | | Johnston S.W. "Bro" | 12 | | Johnston S.W. "Bro" | 12 | | |
| 7 | | " " " " | 12 | | " " " " | 12 | | " " " " | 12 | | " " " " | 12 | | |
| 1 | 22 | Christopher O'Bro | 22 | | Christopher O'Bro | | | Christopher O'Bro | | | Christopher O'Bro | | | |
| 1 | 23 | Shahan Chas P | 19 | | Shahan Chas P | 19 | | Shahan Chas P | 19 | | Shahan Chas P | 19 | | |
| 2 | | Shahan Chas P | 19 | | Shahan Chas P | 19 | | Shahan Chas P | 19 | | Shahan Chas P | 19 | | |
| 1 | 24 | Young J.W. "C" Shahan Chas P Christopher O'Bro | 50 | 150 | Young J.W. "C" Shahan Chas P Christopher O'Bro | 50 | 150 | Young J.W. "C" Shahan Chas P Christopher O'Bro | 50 | 150 | Young J.W. "C" Shahan Chas P Christopher O'Bro | 50 | 150 | |
| 2 | | Shahan Chas P Dawdell Elmore | 19 | 325 | Shahan Chas P Dawdell Elmore | 19 | 325 | Shahan Chas P Dawdell Elmore | 19 | 325 | Shahan Chas P Dawdell Elmore | 19 | 325 | |
| 3 | | Shahan Chas P Christopher O'Bro | 19 | | Shahan Chas P Christopher O'Bro | 19 | | Shahan Chas P Christopher O'Bro | 19 | | Shahan Chas P Christopher O'Bro | 19 | | |
| 1 | 25 | Davis Daisy "C" | 150 | | Davis Daisy "C" | 50 | | Davis Daisy "C" | 50 | | Davis Daisy "C" | 50 | | |
| 2 | | Davis Jim Shahan Chas P | 100 | 400 | Davis Jim Shahan Chas P | 50 | 200 | Davis Jim Shahan Chas P | 50 | 200 | Davis Jim Shahan Chas P | 50 | 200 | |
| 3 | | Shahan Chas P Lomnick J.H. Hill Junior & Wife | 18 | 200 | Shahan Chas P Lomnick J.H. Hill Junior & Wife | 18 | 200 | Shahan Chas P Lomnick J.H. Hill Junior & Wife | 18 | 200 | Shahan Chas P Lomnick J.H. Hill Junior & Wife | 18 | 200 | |
| 1 | 26 | Huff Luther | 50 | 300 | Huff Luther | 50 | 300 | Huff Luther | 50 | 300 | Huff Luther | 50 | 300 | |
| 2 | | " " " | 25 | | " " " | 25 | | " " " | 25 | | " " " | 25 | | |
| 3 | | Shahan Chas P | 18 | | Shahan Chas P | 18 | | Shahan Chas P | 18 | | Shahan Chas P | 18 | | |
| 1 | 27 | Huff Luther | 25 | | Huff Luther | 25 | | Huff Luther | 25 | | Huff Luther | 25 | | |
| 1 | 28 | Warren Mrs Annie | 167 | 700 | Warren Mrs Annie | 167 | 700 | Warren Mrs Annie | 167 | 700 | Warren Mrs Annie | 167 | 700 | |
| 2 | | Young J.W. "C" Warren Mrs Annie | 100 | 150 | Young J.W. "C" Warren Mrs Annie | 100 | 150 | Young J.W. "C" Warren Mrs Annie | 100 | 150 | Young J.W. "C" Warren Mrs Annie | 100 | 150 | |
| 3 | | Young J.W. "C" Warren Mrs Annie | 100 | | Young J.W. "C" Warren Mrs Annie | 100 | | Young J.W. "C" Warren Mrs Annie | 100 | | Young J.W. "C" Warren Mrs Annie | 100 | | |
| 1 | 29 | Forman C.B. | 100 | | Forman C.B. | 100 | | Forman C.B. | 100 | | Forman C.B. | 100 | | |
| 2 | | " " " | 100 | | " " " | 100 | | " " " | 100 | | " " " | 100 | | |

SURVEY *Singleton Survey of Christopher Stewart*

To Ottumwa Ala.

SECTION.....

TOWNSHIP.....

RANGE.....

MAP RECORDED IN

Map Book..... Page.....

Form 3 S. T. C. - 25950 MARSHALL & BRUCE CO., NASHVILLE

| LOT. | BLOCK | IMPROVEMENTS | 1924 | | 1925 | | 1926 | | 1927 | | VALUE LAND | VALUE IMPTS. | |
|-------|-------|---------------------------|------------|--------------|---------------------------|--------------|------------|---------------------|------------|--------------|--------------------|--------------|-----|
| | | | VALUE LAND | VALUE IMPTS. | VALUE LAND | VALUE IMPTS. | VALUE LAND | VALUE IMPTS. | VALUE LAND | VALUE IMPTS. | | | |
| 1 | | | | | | | | | | | | | |
| 2 | | | | | | | | | | | | | |
| 3 | | | | | | | | | | | | | |
| 4 | | | | | | | | | | | | | |
| 5 | | Wharton Riley "c" | 40 | | Wharton Riley "c" | 40 | 300 | Wharton Riley "c" | 40 | 300 | Wharton Riley | 40 | 300 |
| 5 1/2 | | Sheppard C.R. | 10 | | Sheppard C.R. | 10 | | Sheppard C.R. | 10 | | Sheppard C.R. | 10 | |
| 6 | | | | | | | | | | | Sheppard C.R. | 30 | |
| 7 | | | | | Chastain R.C. "c" | 25 | | Chastain R.C. "c" | 25 | | Chastain R.C. "c" | 25 | |
| 7 1/2 | | | | | | | | | | | | | |
| 8 | | First National Bank Bldg. | 23 | | First National Bank | 110 | | First Natl Bank | 23 | | First Natl Bk | 23 | |
| | | Waller Jesse "c" | 110 | | Waller Jesse "c" | 110 | | Waller Jesse "c" | 110 | | Waller Jesse "c" | 110 | |
| 9 | | Pt. Gadsden National Bank | 100 | | Pt. Gadsden National Bank | 100 | | Pt. Gads. Nat. Bank | 100 | | Pt. Gads. Natl Bk | 100 | |
| | | Showers Mrs. Ollie | 36 | | Showers Mrs. Ollie | 36 | | Showers Mrs. Ollie | 36 | | Showers Mrs. Ollie | 36 | |
| | | Cox Lizzie "c" | 40 | | Cox Lizzie "c" | 40 | | Cox Lizzie "c" | 40 | | Cox Lizzie "c" | 40 | |
| | | Pt. Young Levi "c" | 100 | | Pt. Young Levi "c" | 100 | | Pt. Young Levi "c" | 100 | | Pt. Young Levi "c" | 100 | |
| 10 | | Showers Mrs. Ollie | 36 | | Showers Mrs. Ollie | 36 | | Showers Mrs. Ollie | 36 | | Showers Mrs. Ollie | 36 | |
| | | Pt. Prater Mollie | 75 | 200 | Pt. Prater Mollie | 75 | 200 | Pt. Prater Mollie | 75 | 200 | Pt. Prater Mollie | 75 | 200 |
| 11 | | Young Levi "c" | 100 | | Young Levi "c" | 100 | | Young Levi "c" | 100 | | Young Levi "c" | 100 | |
| | 2 | | | | | | | | | | | | |
| 1 | | | | | | | | | | | | | |
| 2 | | | | | E. Franklin O.J. "c" | | | | | | | | |
| 3 | | | | | | | | | | | | | |
| 4 | | Gunter W.S. | 100 | | Gunter W.S. | 100 | | Gunter W.S. | 100 | | Gunter W.S. | 100 | |
| 5 | | " " " | 100 | | " " " | 100 | | " " " | 100 | | " " " | 100 | |
| 6 | | Norris Ed. | 100 | | Norris Ed. | 100 | | Norris Ed. | 100 | | Norris Ed. | 100 | |
| 7 | | Dupre O.D. | 50 | | Dupre O.D. | 50 | | Dupre O.D. | 50 | | Dupre O.D. | 50 | |
| 8 | | Norris Ed. | 100 | | Norris Ed. | 100 | | Norris Ed. | 100 | | Norris Ed. | 100 | |

SURVEY *Fenn Addition*
To Adella Ma.

SECTION.....
 TOWNSHIP.....
 RANGE.....

MAP RECORDED IN
 Map Book..... Page.....

FORM 3 'S. T. O. - 28960 MARSHALL & BRUCE CO., NASHVILLE

| LOT | BLOCK | IMPROVEMENTS | 1924 | VALUE LAND | VALUE IMPTS. | 1925 | VALUE LAND | VALUE IMPTS. | 1926 | VALUE LAND | VALUE IMPTS. | 1927 | VALUE LAND | VALUE IMPTS. |
|-----|-------|--------------|-------------------|------------|--------------|-------------------|------------|--------------|-------------------|------------|--------------|-----------------|------------|--------------|
| 1 | 1 | | | | | | | | | | | | | |
| 2 | | | Joy Mrs J E | 100 | 200 | Joy Mrs J E | 100 | 200 | Joy Mrs J E | 100 | 200 | Joy Mrs J E | 100 | 200 |
| 3 | | | Fenn J. P. | 50 | 250 | Fenn J. P. | 50 | 250 | Fenn J. P. | 50 | 250 | Fenn J. P. | 50 | 250 |
| 4 | | | Fenn J. P. | 38 | | Fenn J. P. | 38 | | Fenn J. P. | 38 | | " | 38 | |
| 5 | | | " | 38 | | " | 38 | | " | 38 | | " | 38 | |
| 6 | | | " | 38 | | " | 38 | | " | 38 | | " | 38 | |
| 7 | | | " | 38 | | " | 38 | | " | 38 | | " | 38 | |
| 8 | | | " | 37 | | " | 38 | | " | 38 | | " | 38 | |
| 9 | | | " | 37 | | " | 38 | | " | 38 | | " | 38 | |
| 10 | | | " | 37 | | " | 38 | | " | 38 | | " | 38 | |
| 11 | | | Fenn J. P. | 150 | 550 | Fenn J. P. | 150 | 550 | Fenn J. P. | 150 | 550 | " | 150 | 550 |
| 12 | | | " | 37 | | " | 37 | | " | 37 | | " | 37 | |
| | 2 | | | | | | | | | | | | | |
| 1 | | | Burgess Walter | 100 | 500 | Burgess Walter | 100 | 500 | Burgess Walter | 100 | 500 | Burgess Walter | 100 | 500 |
| 2 | | | Walker Geo P. | 75 | 175 | Walker Geo P. | 75 | 175 | Walker Geo P. | 75 | 175 | Walker Geo P. | 75 | 175 |
| 3 | | | Forman C. B. | 10 | | Forman C. B. | 10 | | Forman C. B. | 10 | | Forman C. B. | 10 | |
| 4 | | | Christopher O'Kno | 7 | | Christopher O'Kno | 7 | | Christopher O'Kno | 7 | | Christopher R. | 7 | |
| 5 | | | Bishop James J. | 50 | 400 | Bishop James J. | 50 | 400 | Bishop James J. | 50 | | Bishop James J. | 50 | |
| 6 | | | " | 50 | | " | 50 | | " | 50 | | " | 50 | |
| 7 | | | " | 50 | | " | 50 | | " | 50 | | " | 50 | |
| 8 | | | Walker Geo P. | 75 | | Walker Geo P. | 75 | | Walker Geo P. | 75 | | Walker Geo P. | 75 | |
| 9 | | | " | 75 | | " | 75 | | " | 75 | | " | 75 | |
| 10 | | | Fenn J. P. | 25 | | Fenn J. P. | 25 | | Fenn J. P. | 25 | | Fenn J. P. | 25 | |
| 11 | | | Fenn J. P. | 25 | | " | 25 | | " | 25 | | " | 25 | |
| | 3 | | | | | | | | | | | | | |
| 1 | | | Christopher O'Kno | 6 | | Christopher O'Kno | 6 | | Christopher O'Kno | 6 | | Christopher R. | 6 | |
| 2 | | | " | 6 | | " | 6 | | " | 6 | | " | 6 | |
| 3 | | | " | 6 | | " | 6 | | " | 6 | | " | 6 | |

SURVEY *Green Addition to Shelby, Ala.*

SECTION.....
 TOWNSHIP.....
 RANGE..... Map Book..... Page.....

Form 3 'S. T. C.'-28960 MARSHALL & BRUCE CO., NASHVILLE

| LOT | BLOCK | IMPROVEMENTS | 1924 | VALUE LAND | VALUE IMPTS. | 1925 | VALUE LAND | VALUE IMPTS. | 1926 | VALUE LAND | VALUE IMPTS. | 1927 | VALUE LAND | VALUE IMPTS. |
|-----|-------|--------------|-----------------------|------------|--------------|-----------------------|------------|--------------|-----------------------|------------|--------------|-----------------------|------------|--------------|
| 1 | 1 | | Alexander Mrs W M | 50 | 200 | Alexander Mrs W M | 50 | 200 | Alexander Mrs W M | 50 | | Alexander Mrs W M | 50 | |
| 2 | | | " | 50 | 200 | " | 50 | 200 | " | 50 | | Alexander Mrs W M | 50 | |
| 3 | | | " | 50 | | " | 50 | | Lipscomb Cady & Oscar | 50 | | Lipscomb Cady & Oscar | 35 | |
| 4 | | | " | 50 | | " | 50 | | Alexander Mrs W M | 50 | | Alexander Mrs W M | 50 | |
| 5 | | | " | 50 | | " | 50 | | " | 50 | | " | 50 | |
| | 2 | | | | | | | | | | | | | |
| 1 | | | Alexander Mrs W M | 25 | | Alexander Mrs W M | 25 | | Alexander Mrs W M | 25 | | Alexander Mrs W M | 25 | |
| 2 | | | Hughes J. R. "E. S." | 50 | | Hughes J. R. "E. S." | 50 | | Hughes J. R. "E. S." | 50 | | Hughes J. R. "E. S." | 50 | |
| 3 | | | " | 50 | | " | 50 | | " | 50 | | " | 50 | |
| 4 | | | Alexander Mrs W M | 25 | | Alexander Mrs W M | 25 | | Alexander Mrs W M | 25 | | Alexander Mrs W M | 25 | |
| 5 | | | " | 25 | | " | 25 | | " | 25 | | " | 25 | |
| 6 | | | " | 24 | | " | 25 | | " | 25 | | " | 25 | |
| 7 | | | " | 24 | | " | 25 | | " | 25 | | " | 25 | |
| 8 | | | Gray L. D. | 50 | 300 | Gray L. D. | 50 | 300 | Gray L. D. | 50 | 300 | Gray L. D. | 50 | 300 |
| 9 | | | Phos Aug | 75 | 275 | Lipscomb Oscar & C | 50 | 250 | Lipscomb Oscar & C | 50 | 250 | Lipscomb Oscar & C | 50 | 250 |
| 10 | | | Alexander Mrs W M | 24 | | Alexander Mrs W M | 24 | | Alexander Mrs W M | 24 | | Alexander Mrs W M | 24 | |
| 11 | | | " | 24 | | " | 24 | | " | 24 | | " | 24 | |
| 12 | | | " | 24 | | " | 24 | | " | 24 | | " | 24 | |
| 13 | | | " | 24 | | " | 24 | | " | 24 | | " | 24 | |
| 14 | | | " | 24 | | " | 24 | | " | 24 | | " | 24 | |
| 15 | | | | | | | | | | | | | | |
| 16 | | | Drape Arthur | 100 | 300 | Drape Arthur | 100 | 300 | Drape Arthur | 100 | 300 | Drape Arthur | 100 | 300 |
| 17 | | | Alexander Mrs W M | 24 | | Alexander Mrs W M | 24 | | Alexander Mrs W M | 24 | | Alexander Mrs W M | 24 | |
| 18 | | | " | 24 | | " | 24 | | " | 24 | | " | 24 | |
| 19 | | | " | 24 | | " | 24 | | Hays I. B. | 300 | | Hays I. B. | 200 | 300 |
| 20 | | | Lynch Geo. "C" | 50 | 300 | Lynch Geo. "C" | 50 | 300 | Lynch George "C" | 50 | 300 | Lynch Geo. "C" | 50 | 300 |
| 21 | | | " | 50 | 400 | " | 50 | 400 | " | 50 | 400 | " | 50 | 400 |
| 22 | | | Lipscomb Mattie | 125 | 400 | Lipscomb Mattie | 125 | 400 | Lipscomb Mattie | 125 | 400 | Lipscomb Mattie | 125 | 400 |
| 23 | | | " | 125 | 400 | " | 125 | 400 | " | 125 | 400 | " | 125 | 400 |
| 24 | | | " | 125 | 400 | " | 125 | 400 | " | 125 | 400 | " | 125 | 400 |
| 25 | | | Shawant Owen "C" | 50 | 350 | Waller Jesse "C" | 100 | 300 | Waller Jesse "C" | 100 | 300 | Waller Jesse "C" | 100 | 300 |
| 26 | | | Lipscomb Oscar & Cady | 100 | 300 | Lipscomb Oscar & Cady | 100 | 300 | Lipscomb Willie | 100 | 300 | Lipscomb Willie | 100 | 300 |
| 27 | | | Alexander Mrs W M | 24 | | Alexander Mrs W M | 24 | | Alexander Mrs W M | 24 | | Alexander Mrs W M | 24 | |
| 28 | | | Waller David | 50 | | Waller David | 50 | | Waller David | 50 | | Waller David | 50 | |
| 29 | | | Trippe Miss Alva | 20 | | Trippe Miss Alva | 20 | | Trippe Miss Alva | 20 | | Trippe Miss Alva | 20 | |
| 30 | | | " | 20 | | " | 20 | | " | 20 | | " | 20 | |
| 31 | | | Alexander Mrs W M | 24 | | Alexander Mrs W M | 24 | | Alexander Mrs W M | 24 | | Alexander Mrs W M | 24 | |
| 32 | | | Whorton Thomas "C" | 100 | 600 | Whorton Thomas "C" | 100 | 600 | Whorton Thomas "C" | 100 | 600 | Whorton Thomas "C" | 100 | 600 |
| 33 | | | Ellis Andrew "C" | 200 | 500 | Ellis Andrew "C" | 200 | 500 | Ellis Andrew "C" | 200 | 500 | Ellis Andrew "C" | 200 | 500 |
| | 3 | | | | | | | | | | | | | |
| 1 | | | Waller Jesse "C" | 150 | 500 | Waller Jesse "C" | 150 | | Waller Jesse "C" | 150 | | Waller Jesse "C" | 150 | |
| 2 | | | Harris Allen "C" | 225 | | Harris Allen "C" | 225 | | Harris Allen "C" | 225 | | Harris Allen "C" | 225 | |
| 3 | | | Bullard Henry "C" | 200 | | Bullard Henry "C" | 200 | | Bullard Henry "C" | 200 | | Bullard Henry "C" | 200 | |
| 4 | | | Henderson Joe | 125 | 400 | Henderson Joe | 125 | 400 | Henderson Joe | 125 | 400 | Henderson Joe | 125 | 400 |

SURVEY *Glenn Addition to Adair Co.*

SECTION.....

MAP RECORDED IN

TOWNSHIP.....

RANGE.....

Map Book..... Page.....

Form 3, S. T. C. - 2860 MARSHALL & BRUCE CO., HARRISBURG

| LOT | BLOCK | IMPROVEMENTS | 1924 | VALUE LAND | VALUE IMPTS. | 1925 | VALUE LAND | VALUE IMPTS. | 1926 | VALUE LAND | VALUE IMPTS. | 1927 | VALUE LAND | VALUE IMPTS. |
|-----|-------|--------------|--|------------|--------------|--|------------|--------------|--|------------|--------------|--|------------|--------------|
| 5 | 3 | | Alexander Mrs W M | 24 | | Alexander Mrs W M | 24 | | Alexander Mrs W M | 24 | | Alexander Mrs W M | 24 | |
| 6 | | | " " | 24 | | " " | 24 | | " " | 24 | | " " | 24 | |
| 7 | | | Meadows Callie "C" | 180 | 300 | Meadows Callie "C" | 180 | 300 | Rhea Aug | 100 | 200 | Rhea Aug | 100 | 200 |
| 8 | | | Andrews Lallie | 100 | 300 | Andrews Lallie | 100 | 300 | Andrews Lallie | 100 | 300 | Andrews Lallie | 100 | 300 |
| 9 | | | " " " | 100 | 400 | " " " | 100 | 400 | " " " | 100 | 400 | " " " | 100 | 400 |
| 10 | | | Waller Jesse "C" | 100 | 600 | Waller Jesse "C" | 100 | 600 | Waller Jesse "C" | 100 | 600 | Waller Jesse "C" | 100 | 600 |
| 11 | | | Dunavant Burren "C" | 50 | 350 | Dunavant Burren "C" | 50 | 350 | Dunavant Burren "C" | 50 | 350 | Dunavant Burren "C" | 50 | 350 |
| 12 | | | Andrews Lallie | 100 | 350 | Andrews Lallie | 100 | 350 | Andrews Lallie | 100 | 350 | Andrews Lallie | 100 | 350 |
| 13 | | | " " " | 150 | 200 | " " " | 150 | 200 | " " " | 150 | 200 | " " " | 150 | 200 |
| 14 | | | Waller David | 50 | 300 | Waller David | 50 | 300 | Waller David | 50 | 300 | Waller David | 50 | 300 |
| 15 | | | Plain Gilba "C" | 75 | 350 | Plain Gilba "C" | 75 | 350 | Plain Gilba "C" | 75 | 350 | Plain Gilba "C" | 75 | 350 |
| 16 | | | Vincent John "C" | 100 | 600 | Vincent John "C" | 100 | 600 | Vincent John "C" | 100 | 600 | Vincent John "C" | 100 | 600 |
| 17 | | | Attalla Realty Co. Johnston S. W. Mrs | 25 12 | | Attalla Realty Co. Johnston S. W. Mrs | 25 12 | | Attalla Realty Co. Johnston S. W. Mrs | 25 12 | | Attalla Realty Co. Johnston S. W. Mrs | 25 12 | |
| 18 | | | Young W. J. | 25 | 800 | Young W. J. | 25 | 800 | Young W. J. | 25 | 800 | Young W. J. | 25 | 800 |
| 19 | | | Young Will "C" | 100 | 300 | Young Will "C" | 100 | 300 | Young Will "C" | 100 | 300 | Young Will "C" | 100 | 300 |
| 20 | | | Henderson Joe Green Anderson "C" | 125 100 | 500 300 | Henderson Joe Green Anderson "C" | 125 100 | 500 300 | Henderson Joe Green Anderson "C" | 125 100 | 500 300 | Henderson Joe Green Anderson "C" | 125 100 | 500 300 |
| 21 | | | Green Francis "C" | 100 | 250 | Green Francis "C" | 100 | 250 | Green Francis | 100 | 300 | Green Francis "C" | 100 | 300 |
| 22 | | | Walker & Rhea | 25 | | Rhea & Walker | 25 | | Rhea & Walker | 25 | | Rhea & Walker | 25 | |
| 23 | | | Alexander Mrs W M | 24 | | Alexander Mrs W M | 25 | | Alexander Mrs W M | 25 | | Alexander Mrs W M | 25 | |
| 24 | | | Gray L. D. | 50 | 300 | Gray L. D. | 50 | 300 | Gray L. D. | 50 | 300 | Gray L. D. | 50 | 300 |
| 25 | | | Alexander Mrs W M | 24 | | Alexander Mrs W M | 24 | | Alexander Mrs W M | 24 | | Alexander Mrs W M | 24 | |
| 26 | | | " " | 24 | | " " | 24 | | " " | 24 | | " " | 24 | |
| 27 | | | " " | 24 | | " " | 24 | | " " | 24 | | " " | 24 | |
| 28 | | | " " | 24 | | " " | 24 | | " " | 24 | | " " | 24 | |
| 29 | | | Harris Laura | 150 | 350 | Harris Laura | 150 | 350 | Waller Jesse "C" | 150 | 350 | Waller Jesse "C" | 150 | 350 |
| 30 | | | | | | | | | | | | | | |
| 31 | | | | | | | | | | | | | | |
| 32 | | | Cardial Celia | 100 | 225 | Cardial Celia | 100 | 225 | Cardial Celia | 100 | 225 | Cardial Celia | 100 | 225 |
| 33 | | | Blackman Will & Lizzie | 45 | 180 | Blackman Will & Lizzie | 45 | 180 | Blackman Will & Lizzie | 45 | 180 | Blackman Will & Lizzie | 45 | 180 |
| 34 | | | Alexander Mrs W M | 24 | | Alexander Mrs W M | 24 | | Alexander Mrs W M | 24 | | Alexander Mrs W M | 24 | |
| 35 | | | Hughes J. R. "Est" | 50 | | Hughes J. R. "Est" | 50 | | Hughes J. R. "Est" | 50 | | Hughes J. R. "Est" | 50 | |
| 36 | | | Christopher O. Mrs | 50 | | Christopher O. Mrs | 50 | 200 | Pearson Nettie Est | 50 | 200 | Pearson Nettie Est | 50 | 200 |
| 37 | | | | | | | | | | | | | | |
| 38 | | | Alexander Mrs W M | 24 | | Alexander Mrs W M | 24 | | Alexander Mrs W M | 24 | | Alexander Mrs W M | 24 | |
| 39 | | | " " | 24 | | " " | 24 | | " " | 24 | | " " | 24 | |
| 40 | | | Hughes J. R. "Est" | 50 | | Hughes J. R. "Est" | 50 | | Hughes J. R. "Est" | 50 | | Hughes J. R. "Est" | 50 | |
| 41 | | | Alexander Mrs W M | 24 | | Alexander Mrs W M | 24 | | Alexander Mrs W M | 24 | | Alexander Mrs W M | 24 | |
| 42 | | | Harris Allen "C" | 225 | | Harris Allen "C" | 225 | | Alexander Mrs W M | 24 | | " " | 24 | |
| 43 | | | DuPre Mrs A. L. | 50 | 150 | DuPre Mrs A. L. | 50 | 150 | DuPre Mrs A. L. | 50 | 150 | DuPre Mrs A. L. | 50 | 150 |
| | 4 | | | | | | | | | | | | | |
| 1 | | | Alexander Mrs W M | 50 | 200 | Alexander Mrs W M | 50 | 200 | Alexander Mrs W M | 50 | 200 | Alexander Mrs W M | 50 | 200 |
| 2 | | | " " | | 200 | " " | 50 | 200 | " " | 50 | 200 | " " | 50 | 200 |
| 3 | | | " " | | 200 | " " | 50 | 200 | " " | 50 | 200 | " " | 50 | 200 |
| 4 | | | " " | | 200 | " " | 50 | 200 | " " | 50 | 200 | " " | 50 | 200 |
| 5 | | | " " | | 200 | " " | 50 | 200 | " " | 50 | 200 | " " | 50 | 200 |

SURVEY *Given Addition To Ocala Ave*

SECTION.....
TOWNSHIP.....
RANGE.....

MAP RECORDED IN
Map Book.....Page.....

Form 3 S. T. C. - 28960 MARSHALL & BRUCE CO., NASHVILLE

| LOT | BLOCK | IMPROVEMENTS | 1924 | VALUE LAND | VALUE IMPTS. | 1925 | VALUE LAND | VALUE IMPTS. | 1926 | VALUE LAND | VALUE IMPTS. | 1927 | VALUE LAND | VALUE IMPTS. |
|-----|-------|--------------|---------------------|------------|--------------|---------------------|------------|--------------|---------------------|------------|--------------|---------------------|------------|--------------|
| | 4 | | | | | | | | | | | | | |
| 6 | | | Alexander Mrs W M | 50 | | Alexander Mrs W M | 50 | | Alexander Mrs W M | 50 | | Alexander Mrs W M | 50 | |
| 7 | | | " | 50 | | " | 50 | | " | 50 | | " | 50 | |
| 8 | | | " | | | " | 50 | | " | 50 | | " | 50 | |
| 9 | | | " | | | " | 50 | | " | 50 | | " | 50 | |
| 10 | | | " | 50 | | " | 50 | | " | 50 | | " | 50 | |
| 11 | | | " | | | " | 50 | | " | 50 | | " | 50 | |
| 12 | | | " | | | " | 50 | | " | 50 | | " | 50 | |
| 13 | | | " | | | " | 50 | | " | 50 | | " | 50 | |
| 14 | | | Swift Albert "a" | 100 | 350 | Swift Albert "a" | 100 | 350 | Swift Albert "a" | 100 | 350 | Swift Albert "a" | 100 | 350 |
| 15 | | | Alexander Mrs W M | 50 | | Alexander Mrs W M | 50 | | Alexander Mrs W M | 50 | | Alexander Mrs W M | 50 | |
| 16 | | | Duffington E. M. Sr | 50 | | Jenkins Mrs E. L. | 50 | 250 | Jenkins Mrs E. L. | 50 | 250 | Jenkins Mrs E. L. | 50 | 250 |
| 17 | | | Alexander Mrs W. M. | 50 | | Alexander Mrs W. M. | 50 | | Alexander Mrs W. M. | 50 | | Alexander Mrs W. M. | 50 | |
| 18 | | | " " " | 50 | | " " " | 50 | | " " " | 50 | | " " " | 50 | |
| | 5 | | | | | | | | | | | | | |
| 1 | | | Wyatt J. A. "Bis" | 200 | 700 | Wyatt J. A. "Bis" | 200 | 700 | Wyatt J. A. "Bis" | 200 | 700 | Wyatt J. A. "Bis" | 200 | 700 |
| 2 | | | Wyatt C. O. | 200 | 600 | Wyatt C. O. | 200 | 600 | Wyatt C. O. | 200 | 600 | Wyatt C. O. | 200 | 600 |
| 3 | | | Alexander Mrs W M | 50 | | Alexander Mrs W M | 50 | | Alexander Mrs W M | 50 | | Alexander Mrs W M | 50 | |
| 4 | | | | | | | | | | | | | | |
| 5 | | | Lancaster H. L. | 150 | 450 | Lancaster H. L. | 150 | 450 | Lancaster H. L. | 150 | 450 | Lancaster H. L. | 150 | 450 |
| 6 | | | Anderson J. S. | 160 | 440 | Anderson J. S. | 160 | 440 | Anderson J. S. | 160 | 440 | Anderson J. S. | 160 | 440 |
| 7 | | | Hughes J. R. | 50 | | Hughes J. R. Est | 50 | | Hughes J. R. Est | 50 | | Hughes J. R. Est | 50 | |
| 8 | | | Anderson J. S. | 50 | 500 | Anderson J. S. | 100 | 500 | Anderson J. S. | 100 | 500 | Anderson J. S. | 100 | 500 |
| 9 | | | " " " | 50 | 500 | " " " | 100 | 500 | " " " | 100 | 500 | " " " | 100 | 500 |
| 10 | | | Tripp Miss Alva | 20 | | Tripp Miss Alva | 20 | | Tripp Miss Alva | 20 | | Tripp Miss Alva | 20 | |
| 11 | | | Hughes J. R. | 50 | | Hughes J. R. Est | 50 | | Hughes J. R. Est | 50 | | Hughes J. R. Est | 50 | |
| 12 | | | | | | | | | | | | | | |
| 13 | | | White R. M. | 50 | | White R. M. | 50 | | White R. M. | 50 | | White R. M. | 50 | |
| 14 | | | White R. M. | 50 | 700 | White R. M. | 50 | 700 | White R. M. | 50 | 700 | " | 50 | 700 |
| 15 | | | " " " | 50 | | " " " | 50 | | " " " | 50 | | " | 50 | |

SURVEY *Highland Addition to Maunaloa*

SECTION.....
TOWNSHIP.....
RANGE.....

MAP RECORDED IN.....
Map Book.....Page.....

Form 3 S. T. O. - 28960 MARSHALL & BRUCE CO., NASHVILLE

| LOT | BLOCK | IMPROVEMENTS | 1924 | VALUE LAND | VALUE IMPTS. | 1925 | VALUE LAND | VALUE IMPTS. | 1926 | VALUE LAND | VALUE IMPTS. | 1927 | VALUE LAND | VALUE IMPTS. |
|-----|-------|--------------|-------------------|------------|--------------|-------------------|------------|--------------|-------------------|------------|--------------|-------------------|------------|--------------|
| 1 | 7 | | Hammer Miss Ida | 21 | | Hammer Miss Ida | 21 | | Hammer Miss Ida | 21 | | Hammer Miss Ida | 21 | |
| 2 | | | Green Mrs Idelia | 8 | | Green Mrs Idelia | 8 | | Green Mrs Idelia | 8 | | Green Mrs Idelia | 8 | |
| 3 | | | " " " | 8 | | " " " | 8 | | " " " | 8 | | " " " | 8 | |
| 4 | | | " " " | 8 | | " " " | 8 | | " " " | 8 | | " " " | 8 | |
| 5 | | | " " " | 8 | | " " " | 8 | | " " " | 8 | | " " " | 8 | |
| 6 | | | Wilbanks R.M. | 25 | | Wilbanks R.M. | 25 | | Wilbanks R.M. | 25 | | Wilbanks R.M. | 25 | |
| 7 | | | Hammond J.W. | 24 | | Hammond J.W. | 24 | | Hammond J.W. | 24 | | Hammond J.W. East | 24 | |
| 8 | | | " " " | 24 | | " " " | 24 | | " " " | 24 | | " " " | 24 | |
| 9 | | | Green Mrs Idelia | 8 | | Green Mrs Idelia | 8 | | Green Mrs Idelia | 8 | | Green Mrs Idelia | 8 | |
| 10 | | | Hammer Miss Ida | 21 | | Hammer Miss Ida | 21 | | Hammer Miss Ida | 21 | | Hammer Miss Ida | 21 | |
| 1 | 8 | | Hammer Miss Ida | 21 | | Hammer Miss Ida | 21 | | Hammer Miss Ida | 21 | | Hammer Miss Ida | 21 | |
| 2 | | | Staton Mrs B.H. | 27 | | Staton Mrs B.H. | 27 | | Staton Mrs B.H. | 27 | | Staton Mrs B.H. | 27 | |
| 3 | | | Green Mrs Idelia | 8 | | Green Mrs Idelia | 8 | | Green Mrs Idelia | 8 | | Green Mrs Idelia | 8 | |
| 4 | | | " " " | 8 | | " " " | 8 | | " " " | 8 | | " " " | 8 | |
| 5 | | | Hammond Miss Rena | 50 | | Hammond Miss Rena | 50 | | Hammond Miss Rena | 50 | | Hammond Miss Rena | 50 | |
| 6 | | | " " " | 50 | | " " " | 50 | | " " " | 50 | | " " " | 50 | |
| 7 | | | Griffin C.R. | 600 | 150 | Griffin C.R. | 150 | 600 | Griffin C.R. | 150 | 600 | Griffin C.R. | 150 | 600 |
| 8 | | | " " " | 100 | 800 | " " " | 100 | 800 | " " " | 100 | 800 | " " " | 100 | 800 |
| 9 | | | " " " | 100 | | " " " | 100 | | " " " | 100 | | " " " | 100 | |
| 10 | | | Hammer Miss Ida | 21 | | Hammer Miss Ida | 21 | | Hammer Miss Ida | 21 | | Hammer Miss Ida | 21 | |
| 1 | 9 | | Hammer Miss Ida | 21 | | Hammer Miss Ida | 21 | | Hammer Miss Ida | 21 | | Hammer Miss Ida | 21 | |
| 2 | | | Hammond J.W. | 24 | | Hammond J.W. | 24 | | Hammond J.W. | 24 | | Hammond J.W. East | 24 | |
| 3 | | | " " " | 24 | | " " " | 24 | | " " " | 24 | | " " " | 24 | |
| 4 | | | Young J.W. "C" | 25 | | Young J.W. | 25 | | Young J.W. | 25 | | Young J.W. "C" | 25 | |
| 5 | | | " " " | | | " " " | | | " " " | | | " " " | | |
| 6 | | | Green Mrs Idelia | 8 | | Green Mrs Idelia | 8 | | Green Mrs Idelia | 8 | | Green Mrs Idelia | 8 | |
| 7 | | | " " " | 8 | | " " " | 8 | | " " " | 8 | | " " " | 8 | |
| 8 | | | " " " | 8 | | " " " | 8 | | " " " | 8 | | " " " | 8 | |
| 9 | | | Hammond J.W. | 24 | | Hammond J.W. | 24 | | Hammond J.W. | 24 | | Hammond J.W. East | 24 | |
| 10 | | | Green Mrs Idelia | 8 | | Green Mrs Idelia | 8 | | Green Mrs Idelia | 8 | | Green Mrs Idelia | 8 | |
| 1 | 10 | | Hammond Miss Rena | 50 | | Hammond Miss Rena | 50 | | Hammond Miss Rena | 50 | | Hammond Miss Rena | 50 | |
| 2 | | | Green Mrs Idelia | 8 | | Green Mrs Idelia | 8 | | Green Mrs Idelia | 8 | | Green Mrs Idelia | 8 | |
| 3 | | | " " " | 8 | | " " " | 8 | | " " " | 8 | | " " " | 8 | |
| 4 | | | " " " | 8 | | " " " | 8 | | " " " | 8 | | " " " | 8 | |
| 1 | 11 | | Rhea Joe | 30 | | Rhea Joe | 30 | | Green Mrs Idelia | 8 | | Green Mrs Idelia | 8 | |
| 2 | | | Hammond J.W. | 24 | | Hammond J.W. | 24 | | Rhea Joe | 30 | | Rhea Joe | 30 | |
| 3 | | | " " " | 24 | | " " " | 24 | | Hammond J.W. | 24 | | Hammond J.W. East | 24 | |
| 4 | | | Rhea Joe | 150 | 150 | Rhea Joe | 150 | 150 | " " " | 24 | | " " " | 24 | |
| 5 | | | Cole Mrs W.M. | 150 | 400 | Cole Mrs W.M. | 150 | 400 | Rhea Joe | 150 | 150 | Rhea Joe | 150 | 150 |
| 6 | | | Stone Ophelia | 200 | | Stone Ophelia | 200 | | Cole Mrs W.M. | 150 | 400 | Cole Mrs W.M. | 150 | 400 |
| 7 | | | Hammond Miss Rena | 50 | | Hammond Miss Rena | 50 | | Stone Ophelia | 200 | | Rhea Joe | 150 | 150 |
| 8 | | | Hammer Miss Ida | 21 | | Hammer Miss Ida | 21 | | Hammond Miss Rena | 50 | | Hammond Miss Rena | 50 | |
| 9 | | | " " " | 21 | | " " " | 21 | | Hammer Miss Ida | 21 | | Hammer Miss Ida | 21 | |

SURVEY *Highland Park to Miller Ala*

SECTION _____
TOWNSHIP _____
RANGE _____

MAP RECORDED IN

Map Book _____ Page _____

FORM 3 S. I. C. - 28900 MARSHALL & BRUCE CO., NASHVILLE

| LOT | BLOCK | IMPROVEMENTS | 1924 | | 1925 | | 1926 | | 1927 | |
|-----|-------|------------------------------|------------|--------------|------------------------------|--------------|------------|------------------------------|------------|--------------|
| | | | VALUE LAND | VALUE IMPTS. | VALUE LAND | VALUE IMPTS. | VALUE LAND | VALUE IMPTS. | VALUE LAND | VALUE IMPTS. |
| 1 | 12 | M ^c Donough W. A. | 50 | 650 | M ^c Donough W. A. | 50 | 650 | M ^c Donough W. A. | 50 | 650 |
| 2 | | M ^c Donough J. W. | 80 | 600 | M ^c Donough J. W. | 80 | 600 | M ^c Donough J. W. | 80 | 600 |
| 3 | | M ^c Donough W. A. | 50 | | M ^c Donough W. A. | 50 | | M ^c Donough W. A. | 50 | |
| 4 | | Rhea Joe | 30 | | Rhea Joe | 30 | | Rhea Joe | 30 | |
| 5 | | " | 30 | | " | 30 | | " | 30 | |
| 6 | | Lambford J. B. | 150 | 750 | Lambford J. B. | 150 | 750 | Lambford J. B. | 150 | 750 |
| 7 | | Moore Sam | 50 | | Dupre O. D. Agt | 180 | | Dupre O. D. Agt | 180 | |
| 8 | | Chandler J. J. | 100 | | Chandler J. J. | 100 | | Chandler J. J. | 100 | |
| 9 | | Brock R. W. | 100 | | Brock R. W. | 100 | | Brock R. W. | 100 | |
| 10 | | Brock R. W. | 100 | 800 | Brock R. W. | 200 | 800 | Brock R. W. | 200 | 800 |
| 1 | 13 | Stephens M. E. | 100 | 200 | Rhea Henry | 75 | | Rhea Henry | 75 | 175 |
| 2 | | Hammond J. W. | 24 | | Hammond J. W. | 24 | | Hammond J. W. Est | 24 | |
| 3 | | " | 24 | | " | 24 | | " | 24 | |
| 4 | | Rhea Joe | 30 | | Rhea Joe | 30 | | Rhea Joe | 30 | |
| 5 | | Hammer Miss Ida | 21 | | Hammer Miss Ida | 21 | | Hammer Miss Ida | 21 | |
| 6 | | National Land Co. | 350 | 1650 | National Land Co. | 350 | 1650 | Walworth Ala Co. | 350 | 1650 |
| 7 | | M ^c Clendon E. E. | 150 | 750 | M ^c Clendon E. E. | 150 | 750 | M ^c Clendon E. E. | 150 | 750 |
| 8 | | Sledge J. N. | 150 | 850 | Anderson J. S. | 320 | 750 | Anderson J. S. | 320 | 750 |
| 9 | | Ramey John R. | 240 | | Ramey John R. | 240 | 600 | Ramey John R. | 240 | 700 |
| 10 | | Stephens M. E. | 200 | 500 | Stephens M. E. | 200 | 500 | Stephens M. E. | 200 | 500 |
| 1 | 14 | Rhea Henry | 60 | | Rhea Henry | 60 | 500 | Rhea Henry | 60 | 500 |
| 2 | | Staton Mrs. B. H. | 27 | | Staton Mrs. B. H. | 27 | | Staton Mrs. B. H. | 27 | |
| 3 | | Stephens M. E. | 100 | | Stephens M. E. | 100 | | Stephens M. E. | 100 | |
| 4 | | St. Barnes Mrs. B. W. | 133 | 1000 | St. Barnes Mrs. B. W. Est | 133 | 1000 | St. Barnes Mrs. B. W. Est | 133 | 1000 |
| 5 | | " | 133 | | " | 133 | | " | 133 | |
| 1 | 15 | Staton Mrs. B. H. | 27 | | Staton Mrs. B. H. | 27 | | Staton Mrs. B. H. | 27 | |
| 2 | | Hammer Miss Ida | 21 | | Hammer Miss Ida | 21 | | Hammer Miss Ida | 21 | |
| 3 | | Hammond Miss Rena | 200 | | Hammond Miss Rena | 200 | | Hammond Miss Rena | 200 | |
| 4 | | Hammond J. W. | 25 | | Hammond J. W. | 25 | | Hammond J. W. Est | 25 | |
| 5 | | | | | | | | | | |
| 6 | | Wilbanks R. M. | 25 | | Wilbanks R. M. | 25 | | Wilbanks R. M. | 25 | |
| 7 | | Green Mrs. Idella | 7 | | Green Mrs. Idella | 7 | | Green Mrs. Idella | 7 | |
| 8 | | " | 7 | | " | 7 | | " | 7 | |
| 9 | | " | 7 | | " | 7 | | " | 7 | |
| 10 | | " | 7 | | " | 7 | | " | 7 | |
| 1 | 16 | Green Mrs. Idella | 7 | | Green Mrs. Idella | 7 | | Green Mrs. Idella | 7 | |
| 2 | | " | 7 | | " | 7 | | " | 7 | |
| 3 | | " | 7 | | " | 7 | | " | 7 | |
| 4 | | " | 7 | | " | 7 | | " | 7 | |
| 5 | | Hammond J. W. | 25 | | Hammond J. W. | 25 | | Hammond J. W. Est | 25 | |
| 6 | | Hammond Miss Rena | 50 | | Hammond Miss Rena | 50 | | Hammond Miss Rena | 50 | |
| 7 | | Hammond J. W. | 25 | | Hammond J. W. | 25 | | Hammond J. W. Est | 25 | |
| 8 | | Staton Mrs. B. H. | 27 | | Staton Mrs. B. H. | 27 | | Staton Mrs. B. H. | 27 | |
| 9 | | Hammond Mrs. Jessie | 65 | | Hammond Mrs. Jessie | 65 | | Hammond Mrs. Jessie | 65 | |
| 10 | | Hammer Miss Ida | 21 | | Hammer Miss Ida | 21 | | Hammer Miss Ida | 21 | |

SURVEY *Kyland Addition to Meigs Ave*

SECTION.....

TOWNSHIP.....

RANGE.....

MAP RECORDED IN

Map Book..... Page.....

FORM 3 S. T. C. - 28960 MARSHALL & BRUCE CO., NASHVILLE

| LOT | BLOCK | IMPROVEMENTS | 1924 | VALUE LAND | VALUE IMPTS. | 1925 | VALUE LAND | VALUE IMPTS. | 1926 | VALUE LAND | VALUE IMPTS. | 1927 | VALUE LAND | VALUE IMPTS. |
|-----|-------|------------------------|--------------------|------------|--------------|--------------------|------------|--------------|--------------------|------------|--------------|--------------------|------------|--------------|
| | 17 | | | | | | | | | | | | | |
| 1 | | | Hammond Miss Rena | 50 | | Hammond Miss Rena | 50 | | Hammond Miss Rena | 50 | | Hammond Miss Rena | 50 | |
| 2 | | | Hammond Miss Rena | 200 | | Hammond Miss Rena | 200 | | Hammond Miss Rena | 200 | | Hammond Miss Rena | 200 | |
| 3 | | | Staton Mrs B.H. | 27 | | Staton Mrs B.H. | 27 | | Staton Mrs B.H. | 27 | | Staton Mrs B.H. | 27 | |
| 4 | | | Hammond J.W. | 15 | | Hammond J.W. | 15 | | Hammond J.W. | 15 | | Hammond J.W. East | 15 | |
| 5 | | | " " " | 15 | | " " " | 15 | | " " " | 15 | | " " " | 15 | |
| 6 | Exc | Rogers Edgar R-1922-23 | Rogers Edgar R | 50 | Exc | Rogers Edgar R | 50 | Exc | Rogers Edgar R | 50 | | Rogers Edgar R | 50 | |
| 7 | | | Staton Mrs B.H. | 27 | | Staton Mrs B.H. | 27 | | Staton Mrs B.H. | 27 | | Staton Mrs B.H. | 27 | |
| 8 | | | Green Mrs Idelia | 7 | | Green Mrs Idelia | 7 | | Green Mrs Idelia | 7 | | Green Mrs Idelia | 7 | |
| 9 | | | Hammer Miss Ida | 21 | | Hammer Miss Ida | 21 | | Hammer Miss Ida | 21 | | Hammer Miss Ida | 21 | |
| 10 | | | " " " | 21 | | " " " | 21 | | " " " | 21 | | " " " | 21 | |
| | 18 | | | | | | | | | | | | | |
| 1 | | | Hammer Miss Ida | 21 | | Hammer Miss Ida | 21 | | Hammer Miss Ida | 21 | | Hammer Miss Ida | 21 | |
| 2 | | | Jones Tom | 50 | 300 | Shepherd C.R. | 30 | | Shepherd C.R. | 30 | | Shepherd C.R. | 30 | |
| 3 | | | Hammond Mrs Jessie | 65 | | Hammond Mrs Jessie | 65 | | Hammond Mrs Jessie | 65 | | Hammond Mrs Jessie | 65 | |
| 4 | | | Hammond Mrs Emma | 150 | | Hammond Mrs Emma | 150 | | Hammond Mrs Emma | 150 | | Hammond Mrs Emma | 150 | |
| 5 | | | Hammond J.W. | 25 | | Hammond J.W. | 25 | | Hammond J.W. | 25 | | Hammond J.W. East | 25 | |
| 6 | | | Green Mrs Idelia | 7 | | Green Mrs Idelia | 7 | | Green Mrs Idelia | 7 | | Green Mrs Idelia | 7 | |
| 7 | | | Hammond J.W. | 25 | | Hammond J.W. | 25 | | Hammond J.W. | 25 | | Hammond J.W. East | 25 | |
| 8 | | | Green Mrs Idelia | 7 | | Green Mrs Idelia | 7 | | Green Mrs Idelia | 7 | | Green Mrs Idelia | 7 | |
| 9 | | | Hammond J.W. | 25 | | Hammond J.W. | 25 | | Hammond J.W. | 25 | | Hammond J.W. East | 25 | |
| 10 | | | National Land Co | 90 | | National Land Co | 90 | | Ala Walnut Co | | | | | |
| | 19 | | | | | | | | | | | | | |
| 1 | | | Green Mrs Idelia | 7 | | Green Mrs Idelia | 7 | | Green Mrs Idelia | 7 | | Green Mrs Idelia | 7 | |
| 2 | | | Hammer Miss Ida | 21 | | Hammer Miss Ida | 21 | | Hammer Miss Ida | 21 | | Hammer Miss Ida | 21 | |
| 3 | | | Green Mrs Idelia | 7 | | Green Mrs Idelia | 7 | | Green Mrs Idelia | 7 | | Green Mrs Idelia | 7 | |
| 4 | | | " " " | 7 | | " " " | 7 | | " " " | 7 | | " " " | 7 | |
| 5 | | | " " " | 7 | | " " " | 7 | | " " " | 7 | | " " " | 7 | |
| 6 | | | Staton Mrs B.H. | 27 | | Staton Mrs B.H. | 27 | | Staton Mrs B.H. | 27 | | Staton Mrs B.H. | 27 | |
| 7 | | | Green Mrs Idelia | 7 | | Green Mrs Idelia | 7 | | Green Mrs Idelia | 7 | | Green Mrs Idelia | 7 | |
| 8 | | | Hammond Miss Rena | 50 | | Hammond Miss Rena | 50 | | Hammond Miss Rena | 50 | | Hammond Miss Rena | 50 | |
| 9 | | | Hammond J.W. | 25 | | Hammond J.W. | 25 | | Hammond J.W. | 25 | | Hammond J.W. East | 25 | |
| 10 | | | " " " | 25 | | " " " | 25 | | " " " | 25 | | " " " | 25 | |
| | 20 | | | | | | | | | | | | | |
| 1 | | | Green Mrs Idelia | 7 | | Green Mrs Idelia | 7 | | Green Mrs Idelia | 7 | | Green Mrs Idelia | 7 | |
| 2 | | | " " " | 7 | | " " " | 7 | | " " " | 7 | | " " " | 7 | |
| 3 | | | " " " | 7 | | " " " | 7 | | " " " | 7 | | " " " | 7 | |
| 4 | | | " " " | 7 | | " " " | 7 | | " " " | 7 | | " " " | 7 | |
| 5 | | | " " " | 7 | | " " " | 7 | | " " " | 7 | | " " " | 7 | |
| 6 | | | " " " | 7 | | " " " | 7 | | " " " | 7 | | " " " | 7 | |
| 7 | | | " " " | 7 | | " " " | 7 | | " " " | 7 | | " " " | 7 | |

SURVEY *Highland Addition To Atlanta Ga*

SECTION.....

TOWNSHIP.....

RANGE.....

MAP RECORDED IN

Map Book..... Page.....

Form 3 S. T. C. - 28960 MARSHALL & BRUCE CO., NASHVILLE

| LOT | BLOCK | IMPROVEMENTS | 1924 | VALUE LAND | VALUE IMPTS. | 1925 | VALUE LAND | VALUE IMPTS. | 1926 | VALUE LAND | VALUE IMPTS. | 1927 | VALUE LAND | VALUE IMPTS. |
|-----|-------|--------------|---------------------|------------|--------------|---------------------|------------|--------------|---------------------|------------|--------------|---------------------|------------|--------------|
| | 20 | | | | | | | | | | | | | |
| 8 | | | Hammond J. W. | 24 | | Hammond J. W. | 24 | | Hammond J. W. | 24 | | Hammond J. W. East | 24 | |
| 9 | | | Hammond Mrs. Jessie | 65 | | Hammond Mrs. Jessie | 65 | | Hammond Mrs. Jessie | 65 | | Hammond Mrs. Jessie | 65 | |
| 10 | | | Hammond J. W. | 24 | | Hammond J. W. | 24 | | Hammond J. W. | 24 | | Hammond J. W. East | 24 | |
| | 21 | | | | | | | | | | | | | |
| 1 | | | Dixon John | 75 | | Dixon John | 75 | | Dixon John | 75 | | Dixon John | 75 | |
| 2 | | | Hammond Mrs. Jessie | 60 | | Hammond Mrs. Jessie | 60 | | | | | | | |
| 3 | | | Hammond J. W. | 24 | | | | | | | | | | |
| 4 | | | Johnston S. W. Mrs. | 10 | | Johnston S. W. Mrs. | 10 | | Johnston S. W. Mrs. | 10 | | Johnston S. W. Mrs. | 10 | |
| 5 | | | Johnston S. W. Mrs. | 10 | | " " | 10 | | " " | 10 | | " " | 10 | |
| 6 | | | Hammer Miss Ida | 21 | | Hammer Miss Ida | 21 | | Hammer Miss Ida | 21 | | Hammer Miss Ida | 21 | |
| 7 | | | Green Mrs. Idella | 7 | | Green Mrs. Idella | 7 | | Green Mrs. Idella | 7 | | Green Mrs. Idella | 7 | |
| 8 | | | " " " | 7 | | " " " | 7 | | " " " | 7 | | " " | 7 | |
| 9 | | | Hammond J. W. | 24 | | " " " | 7 | | " " " | 7 | | " " | 7 | |
| 10 | | | Green Mrs. Idella | 7 | | Green Mrs. Idella | 7 | | " " " | 7 | | " " | 7 | |

SURVEY *N. Shryberg Addition to Adams Ave.*

SECTION.....

TOWNSHIP.....

RANGE.....

MAP RECORDED IN

Map Book.....Page.....

FORM 3 S. T. C. - 28860 MARSHALL & BRUCE CO., NASHVILLE

| LOT | BLOCK | IMPROVEMENTS | 1924 | VALUE LAND | VALUE IMPTS. | 1925 | VALUE LAND | VALUE IMPTS. | 1926 | VALUE LAND | VALUE IMPTS. | 1927 | VALUE LAND | VALUE IMPTS. |
|-----|-------|--------------|--------------------------|------------|--------------|--------------------------|------------|--------------|--------------------------|------------|--------------|--------------------------|------------|--------------|
| | 1 | | | | | | | | | | | | | |
| | 1 | | St. Forman C. B. | 100 | 2062 | Forman C. B. | 100 | 2060 | Forman C. B. | 100 | 2060 | Forman C. B. | 100 | 2060 |
| | 2 | | | | | | | | | | | | | |
| | 1 | | St. Williams Lewis "c" | 60 | 300 | St. Williams Lewis "c" | 50 | 250 | St. Williams Lewis "c" | 50 | 250 | St. Williams Lewis "c" | 50 | 250 |
| | 2 | | Snow Arthur | 75 | 400 | Snow Arthur | 75 | 400 | Snow Arthur | 75 | 400 | Snow Arthur | 75 | 400 |
| | 3 | | Pearson Nettie | 50 | 200 | Pearson Nettie Est | 50 | 200 | Pearson Nettie Est | 50 | 200 | Pearson Nettie Est | 50 | 200 |
| | 4 | | Hammond J. W. | 25 | | Hammond J. W. | 25 | | Hammond J. W. | 25 | | Hammond J. W. Est | 25 | |
| | 5 | | Smith Georgia | 100 | 250 | Smith Georgia | 100 | 250 | Smith Georgia | 100 | 250 | Smith Georgia | 100 | 250 |
| | 6 | | Scisson Will "c" | 50 | 450 | Scisson Will "c" | 50 | 450 | Scisson Will "c" | 50 | 450 | Scisson Will "c" | 50 | 450 |
| | 7 | | St. Vincent Mathias Seal | 200 | 500 | St. Vincent Mathias Seal | 150 | 500 | St. Vincent Mathias Seal | 150 | 500 | St. Vincent Mathias Seal | 150 | 500 |
| | 8 | | St. Scisson Will "c" | 150 | | St. Scisson Will "c" | 150 | | St. Scisson Will "c" | 150 | | St. Scisson Arthur | 150 | |
| | 3 | | | | | | | | | | | | | |
| | 1 | | St. Christopher O. Ho | 10 | | St. Christopher O. Ho | 10 | | St. Christopher O. Ho | 10 | | St. Christopher P. | 10 | |
| | 2 | | Lynch Geo "c" | 30 | | Lynch Geo "c" | 30 | 75 | Lynch Geo "c" | 30 | 75 | Lynch Geo "c" | 30 | |
| | 3 | | Young J. W. "c" | 50 | | Young J. W. "c" | 50 | | Young J. W. "c" | 50 | | Young J. W. "c" | 50 | |
| | 4 | | | | | | | | McElroy Dr. J. M. | 75 | 75 | McElroy Dr. J. M. | 75 | 75 |
| | 5 | | Waller Jesse "c" | 15 | | Waller Jesse "c" | 15 | | Waller Jesse "c" | 15 | | Waller Jesse "c" | 15 | |

SURVEY Hammond Plot

to Plaza Mrs.

SECTION.....

TOWNSHIP.....

RANGE.....

MAP RECORDED IN

Map Book..... Page.....

FORM 9 S. T. C. - 28960 MARSHALL & BRUCE CO., NASHVILLE

| | LOT | BLOCK | IMPROVEMENTS | 1924 | VALUE LAND | VALUE IMPTS. | 1925 | VALUE LAND | VALUE IMPTS. | 1926 | VALUE LAND | VALUE IMPTS. | 1927 | VALUE LAND | VALUE IMPTS. |
|--|-----|-------|---|---------|------------|--------------|---|------------|--------------|---|------------|--------------|---|------------|--------------|
| | | A | | | | | | | | | | | | | |
| | 1 | | ² / ₅ Hammond John D. Farman C.B. | 12 3 | | | pt Hammond John D. ² / ₅ Farmman C.B. | 12 3 | | pt Hammond John D. ² / ₅ Farmman C.B. | 12 3 | | pt Hammond John D. ² / ₅ Farmman C.B. | 12 3 | |
| | 2 | | Crook Mrs Lula | 57 | | | Crook Mrs Lula | 50 | | Crook Mrs Lula | 50 | | Crook Mrs Lula | 50 | |
| | 3 | | Hammond Addie E. | 17 | | | Hammond Addie E. | 17 | | Hammond Addie E. | 17 | | Hammond Addie E. | 17 | |
| | 4 | | Gray L. D. | 75 | 2600 | | Gray L. D. | 75 | 2600 | Gray L. D. | 75 | 2600 | Gray L. D. | 75 | |
| | 5 | | " | 75 | | | " | 75 | | " | 75 | | " | 75 | |
| | 6 | | " | 75 | | | " | 75 | | " | 75 | | " | 75 | |
| | 7 | | " | 75 | | | " | 75 | | " | 75 | | " | 75 | |
| | 8 | | ² / ₅ Hammond John D. ² / ₅ Farmman C.B. | 12 3 | | | ² / ₅ Hammond John D. ² / ₅ Farmman C.B. | 12 3 | | ² / ₅ Hammond John D. ² / ₅ Farmman C.B. | 12 3 | | ² / ₅ Hammond John D. ² / ₅ Farmman C.B. | 12 3 | |
| | 9 | | | | | | | | | | | | | | |
| | | B | | | | | | | | | | | | | |
| | 1 | | Gray L. D. | 66 | 3775 | | Gray L. D. | 66 | 3775 | Gray L. D. | 66 | 3775 | Gray L. D. | 66 | 3775 |
| | 2 | | " | 66 | | | " | 66 | | " | 66 | | " | 66 | |
| | 3 | | Crook Mrs Lula | 58 | | | Crook Mrs Lula | 58 | | " | 66 | | " | 66 | |
| | 4 | | Hammond Addie E. | 17 | | | Hammond Addie E. | 17 | | Hammond Addie E. | 17 | | Hammond Addie E. | 17 | |
| | 5 | | Gray L. D. | 66 | | | Gray L. D. | 66 | | Gray L. D. | 66 | | Gray L. D. | 66 | |
| | 6 | | " | 66 | | | " | 66 | | " | 66 | | " | 66 | |
| | 7 | | Galley J. J. | 66 | | | Gray L. D. | 66 | | Gray L. D. | 66 | | Gray L. D. | 66 | |
| | 8 | | Gray Mrs Fannie H. | 140 | 400 | | Gray Mrs Fannie H. | 140 | 400 | Gray Mrs Fannie H. | 140 | 400 | Gray Mrs Fannie H. | 140 | 400 |
| | 9 | | Gray L. D. | 29 | | | Gray Mrs Fannie H. | 29 | | Gray Mrs Fannie H. | 29 | | Gray Mrs Fannie H. | 29 | |
| | 10 | | Gray L. D. | 67 | | | Gray L. D. | 67 | | Gray L. D. | 67 | | Gray L. D. | 67 | |
| | 11 | | " | 67 | | | " | 67 | | " | 67 | | " | 67 | |
| | 12 | | " | 67 | | | " | 67 | | " | 67 | | " | 67 | |
| | 13 | | Gray Mrs L. D. | 75 | 280 | | Gray Mrs L. D. | 75 | 280 | Gray Mrs L. D. | 75 | 280 | Gray Mrs L. D. | 75 | 280 |
| | 14 | | " | 75 | 335 | | " | 75 | 335 | " | 75 | 335 | " | 75 | 335 |
| | 15 | | Hammond Addie E. | 17 | | | Hammond Addie E. | 17 | | Hammond Addie E. | 17 | | Hammond Addie E. | 17 | |
| | 16 | | Crook Mrs Lula | 57 | | | Crook Mrs Lula | 57 | | Crook Mrs Lula | 57 | | Crook Mrs Lula | 57 | |
| | 17 | | Powell M.H. | 133 | | | | | | | | | | | |
| | 18 | | pt Hammond John D. | 12 | | | pt Hammond John D. | 12 | | pt Hammond John D. | 12 | | pt Hammond John D. | 12 | |
| | 19 | | ² / ₅ Hammond John D. ² / ₅ Farmman C.B. | 12 3 | | | ² / ₅ Hammond John D. ² / ₅ Farmman C.B. | 12 3 | | ² / ₅ Hammond John D. ² / ₅ Farmman C.B. | 12 3 | | ² / ₅ Hammond John D. ² / ₅ Farmman C.B. | 12 3 | |
| | 20 | | Gray L. D. | 50 | 450 | | Gray L. D. | 50 | 500 | Gray L. D. | 50 | 500 | Gray L. D. | 50 | 500 |
| | 21 | | Gray Mrs Fannie H. | 29 | | | Gray L. D. | 100 | 375 | Gray L. D. | 100 | 375 | Gray L. D. | 100 | 375 |
| | 22 | | Hammond Addie E. | 17 | | | " | 100 | 375 | " | 100 | 375 | " | 100 | 375 |
| | 23 | | Gray L. D. | 67 | | | Hammond Addie E. | 17 | | Hammond Addie E. | 17 | | Hammond Addie E. | 17 | |
| | | C | | | | | | | | | | | | | |
| | 1 | | Gray Mrs W.W. | 100 | 400 | | Gray Mrs W.W. | 100 | 400 | Gray Theodora Julia Warner | 100 | 400 | Gray Theodora Julia Warner | 100 | 400 |
| | 2 | | Gray L. D. | 75 | 1940 | | Gray L. D. | 75 | 1940 | Gray L. D. | 75 | 1940 | Gray L. D. | 75 | 1940 |
| | 3 | | " | 75 | | | " | 75 | | " | 75 | | " | 75 | |
| | 4 | | Hammond Addie E. | 17 | | | Hammond Addie E. | 17 | | Gray Realty Co | 75 | | Gray Realty Co | 75 | |
| | 5 | | Gray L. D. | 75 | | | Gray L. D. | 75 | | Hammond Addie E. | 17 | | Hammond Addie E. | 17 | |
| | 6 | | Erwin B.W. | 150 | 600 | | Erwin B.W. | 150 | 600 | Gray Realty Co | 75 | | Gray Realty Co | 75 | |
| | 7 | | " | 68 | | | " | 68 | | Gray Realty Co | 50 | | Gray Realty Co | 50 | |
| | 8 | | Erwin B.W. | 150 | 1100 | | Erwin B.W. | 150 | 1100 | Erwin B.W. | 150 | 600 | Erwin B.W. | 150 | 600 |
| | 9 | | " | 150 | 780 | | " | 150 | | " | 68 | 500 | " | 68 | 500 |
| | 10 | | Duke Chas Griffin | 100 | 700 | | Duke Chas Griffin | 100 | 700 | " | 150 | | " | 150 | |
| | | | Crook Mrs Lula | 57 | | | Crook Mrs Lula | 57 | | Duke Chas Griffin | 100 | 700 | Duke Chas Griffin | 100 | 700 |
| | | | Smith Mrs J.M. | 200 | 400 | | Smith Mrs J.M. | 200 | 400 | Smith Mrs J.M. | 200 | 400 | Smith Mrs J.M. | 200 | 400 |
| | | | Erwin B.W. | 150 | | | Erwin B.W. | 150 | | Erwin B.W. | 150 | | Erwin B.W. | 150 | |

SURVEY *Hughes and Hammond Addition* to *Macca, Ga.*

SECTION _____
TOWNSHIP _____
RANGE _____

MAP RECORDED IN _____
Map Book _____ Page _____

FORM 3 S. T. C. - 28569 MARSHALL & BRUCE CO., NASHVILLE

| LOT | BLOCK | IMPROVEMENTS | 1924 | VALUE LAND | VALUE IMPTS. | 1925 | VALUE LAND | VALUE IMPTS. | 1926 | VALUE LAND | VALUE IMPTS. | 1927 | VALUE LAND | VALUE IMPTS. |
|--------|-------|---|-----------------------|-------------|--------------|---|-----------------------|--------------|---|-----------------------|--------------|---|-----------------------|--------------|
| | 30 | | | | | | | | | | | | | |
| 1 | | W ^m Stewart Dr. Jno. P. Maise Mrs. J. F. Pt. Cole W. M. | 300 200 240 | 1200 700 | | W ^m Stewart Dr. Jno. P. Maise Mrs. J. F. Pt. Cole W. M. | 300 200 240 | 1200 700 | W ^m Stewart Dr. Jno. P. Maise Mrs. J. F. Pt. Cole W. M. | 300 200 240 | 1200 700 | W ^m Stewart Dr. Jno. P. Maise Mrs. J. F. Pt. Cole W. M. | 300 200 240 | 1200 700 |
| 2 | | W ^m Stewart Dr. Jno. P. | 300 | | | W ^m Stewart Dr. Jno. P. | 300 | | W ^m Stewart Dr. Jno. P. | 300 | | W ^m Stewart Dr. Jno. P. | 300 | |
| 3 | | Farman C. B. | 150 | 400 | | Farman C. B. | 240 | 500 | Farman C. B. | 240 | 500 | Farman C. B. | 240 | 500 |
| 4 | | " " " | 150 | 400 | | " " " | 240 | 500 | " " " | 240 | 500 | " " " | 240 | 500 |
| | 31 | | | | | | | | | | | | | |
| 1 | | Stephens L. P. | 200 | 2000 | | Stephens L. P. | 200 | 2000 | Stephens L. P. | 200 | 2000 | Stephens L. P. | 200 | 2000 |
| 2 | | Thrasher Mrs. E. W. | 300 | 1000 | | Riddle Paula M. | 300 | 850 | Riddle Paula M. | 300 | 850 | Riddle Paula M. | 300 | 850 |
| 3 | | Howard D. & wife | 300 | 1200 | | Howard D. & wife | 300 | 1200 | Howard D. & wife | 300 | 1200 | Howard D. & wife | 300 | 1200 |
| 4 | | Lindsey C. A. | 300 | 700 | | Lindsey C. A. | 300 | 700 | Lindsey C. A. | 300 | 700 | Lindsey C. A. | 300 | 700 |
| 5 | | Norton W. H. | 167 | 1000 | | Norton W. H. | 167 | 1000 | Norton W. H. | 167 | 1000 | Norton W. H. | 167 | 1000 |
| 6 | | " " " | 167 | | | " " " | 167 | | " " " | 167 | | " " " | 167 | |
| 7 | | Pt. Hughes J. R. Est. Pt. Tripp Miss Alva Pt. Col. O. H. | 50 15 15 | | | Pt. Hughes J. R. Est. Pt. Tripp Miss Alva Pt. Col. O. H. | 50 15 15 | | Pt. Hughes J. R. Est. Pt. Tripp Miss Alva Pt. Col. O. H. | 50 15 15 | | Pt. Hughes J. R. Est. Pt. Tripp Miss Alva Pt. Col. O. H. | 50 15 15 | |
| 7 1/2 | | Pt. Hammond J. W. Pt. Hughes J. R. Est. Pt. Col. O. H. Pt. Hammond Mrs. Emma | 14 50 15 150 | | | Pt. Hammond J. W. Pt. Hughes J. R. Est. Pt. Col. O. H. Pt. Hammond Mrs. Emma | 14 50 15 150 | | Pt. Hammond J. W. Pt. Hughes J. R. Est. Pt. Col. O. H. Pt. Hammond Mrs. Emma | 14 50 15 150 | | Pt. Hammond J. W. Pt. Hughes J. R. Est. Pt. Col. O. H. Pt. Hammond Mrs. Emma | 14 50 15 150 | |
| 8 | | Shays Cooperage Co. | 250 | | | Shays Cooperage Co. | 250 | | Shays Cooperage Co. | 250 | | Shays Cooperage Co. | 250 | |
| 9 | | Pt. Hammond J. W. Pt. Hammond Mrs. Emma | 11 150 | | | Pt. Hammond J. W. Pt. Hammond Mrs. Emma | 11 150 | | Pt. Hammond J. W. Pt. Hammond Mrs. Emma | 11 150 | | Pt. Hammond J. W. Pt. Hammond Mrs. Emma | 11 150 | |
| 10 | | Sheppard C. R. | 14 | | | Sheppard C. R. | 14 | | Sheppard C. R. | 14 | | Sheppard C. R. | 14 | |
| 11 | | " " " | 14 | | | " " " | 14 | | " " " | 14 | | " " " | 14 | |
| 12 | | Norton W. H. | 166 | | | Norton W. H. | 166 | | Norton W. H. | 166 | | Norton W. H. | 166 | |
| 13 | | Sheppard C. R. | 14 | | | Sheppard C. R. | 14 | | Sheppard C. R. | 14 | | Sheppard C. R. | 14 | |
| 14 | | " " " | 13 | | | " " " | 13 | | " " " | 13 | | " " " | 13 | |
| 15 | | Sheppard C. R. | 13 | | | Sheppard C. R. | 13 | | Sheppard C. R. | 13 | | Sheppard C. R. | 13 | |
| 16 | | " " " | 13 | | | " " " | 13 | | " " " | 13 | | " " " | 13 | |
| | 32 | | | | | | | | | | | | | |
| 1 | | Brown A. | 300 | 1800 | | Brown A. | 300 | 1800 | Brown A. | 300 | 1800 | Brown A. | 300 | 1800 |
| 2 | | " " " | 300 | | | " " " | 300 | | " " " | 300 | | " " " | 300 | |
| 3 | | Cameron Mrs. Willie | 200 | 800 | | Cameron Mrs. Willie | 200 | 800 | Cameron Mrs. Willie | 200 | 800 | Cameron Mrs. Willie | 200 | 800 |
| 4 | | Guest J. M. | 200 | 800 | | Guest J. M. | 200 | 800 | Guest J. M. | 200 | 800 | Guest J. M. | 200 | 800 |
| 5 | | Trammel J. H. | 200 | 600 | | Trammel J. H. | 200 | 600 | Trammel J. H. | 200 | 600 | Trammel J. H. | 200 | 600 |
| 6 | | Pt. Cameron P. L. Pt. Trammel J. H. | 300 100 | 1000 | | Pt. Cameron P. L. Pt. Trammel J. H. | 300 100 | 1000 | Pt. Cameron P. L. Pt. Trammel J. H. | 300 100 | 1000 | Pt. Cameron P. L. Pt. Trammel J. H. | 300 100 | 1000 |
| 7 | | Pt. Cameron P. L. | 50 | | | Pt. Cameron P. L. | 50 | | Pt. Cameron P. L. | 50 | | Pt. Cameron P. L. | 50 | |
| 8 | | Bigham R. L. | 300 | 600 | | Bigham R. L. | 300 | 600 | Bigham R. L. | 300 | 600 | Bigham R. L. | 300 | 600 |
| 9 | | Anderson J. S. | 50 | | | Anderson J. S. | 50 | | Anderson J. S. | 50 | | Anderson J. S. | 50 | |
| 10 | | Anderson J. S. | 150 | 600 | | Anderson J. S. | 150 | 600 | Anderson J. S. | 150 | 600 | Anderson J. S. | 150 | 600 |
| 11 | | " " " | | | | " " " | | | " " " | | | " " " | | |
| 12 | | Brothers R. D. | 200 | 800 | | Brothers R. D. | 200 | 800 | Brothers R. D. | 200 | 800 | Brothers R. D. | 200 | 800 |
| 12 1/2 | | " " " | 200 | | | M ^r Windsor D. O. | 300 | | M ^r Windsor D. O. | 300 | | M ^r Windsor D. O. | 300 | |
| 13 | | Wimpel Miss Eula | 350 | 600 | | Huffman G. S. | 280 | 500 | Huffman G. S. | 280 | 500 | Huffman G. S. | 280 | 500 |
| 14 | | Farman C. B. | 235 | 600 | | Farman C. B. | 235 | 600 | Farman C. B. | 235 | 600 | Farman C. B. | 235 | 600 |
| 15 | | Anderson J. S. | 240 | 560 | | Anderson J. S. | 240 | 560 | Anderson J. S. | 240 | 560 | Anderson J. S. | 240 | 560 |
| 16 | | " " " | 240 | 560 | | " " " | 240 | 560 | " " " | 240 | 560 | " " " | 240 | 560 |
| | 33 | | | | | | | | | | | | | |
| 1 | | Mojoir R. O. | 200 | 2160 | | Mojoir R. O. | 200 | 2160 | Mojoir R. O. | 200 | 2160 | Mojoir R. O. | 200 | 2160 |
| 2 | | " " " | 100 | | | Jatman Mrs. M. J. | 300 | 1200 | Jatman Mrs. M. J. | 300 | 1200 | Jatman Mrs. M. J. | 300 | 1200 |

SURVEY *Douglas and Hammond Addition*
To *Araca, Mo*

SECTION.....
 TOWNSHIP.....
 RANGE.....

MAP RECORDED IN

Map Book..... Page.....

Form 3 S. T. C. - 28950 MARSHALL & BRUCE CO., HARSHVILLE

| LOT | BLOCK | IMPROVEMENTS | 1924 | VALUE LAND | VALUE IMPTS. | 1925 | VALUE LAND | VALUE IMPTS. | 1926 | VALUE LAND | VALUE IMPTS. | 1927 | VALUE LAND | VALUE IMPTS. |
|-----|-------|--------------|------------------------|------------|--------------|------------------------|------------|--------------|------------------------|------------|--------------|------------------------|------------|--------------|
| 3 | 33 | | Anderson Mrs. J. S. | 200 | 900 | Anderson Mrs. J. S. | 200 | 900 | Anderson Mrs. J. S. | 200 | 900 | Anderson Mrs. J. S. | 200 | 900 |
| 4 | | | " " " " | 200 | | " " " " | 200 | | " " " " | 200 | | " " " " | 200 | |
| 5 | | | Johnston Mrs. Anne B. | 200 | 900 | Johnson Mrs. Annie B. | 200 | 900 | Johnston Mrs. Anne B. | 200 | 900 | Johnston Mrs. Anne B. | 200 | 900 |
| 6 | | | Forsman C. B. | 200 | | Forsman C. B. | 200 | | Forsman C. B. | 200 | | Forsman C. B. | 200 | |
| 7 | | | Anderson J. S. | 200 | 900 | Anderson J. S. | 300 | 900 | Anderson J. S. | 300 | 900 | Anderson J. S. | 300 | 900 |
| 8 | | | " " " " | 100 | | " " " " | 100 | | " " " " | 100 | | " " " " | 100 | |
| 9 | | | | | | Anderson J. S. | 300 | 600 | Anderson J. S. | 300 | 600 | Anderson J. S. | 300 | 600 |
| 10 | | | Hawkins J. C. | 325 | 900 | Hawkins J. C. | 325 | 900 | Hawkins J. C. | 325 | 900 | Hawkins J. C. | 325 | 900 |
| 11 | | | Reed E. B. | 300 | 800 | Reed E. B. | 300 | 800 | Reed E. B. | 300 | 1000 | Reed E. B. | 300 | 1000 |
| 12 | | | Farris H. C. | 300 | 900 | Farris H. C. | 300 | 900 | Farris H. C. | 300 | 900 | Farris H. C. | 300 | 900 |
| 13 | | | Hutcherson Mrs. J. R. | 100 | 900 | DuPre O. D. Sgt. | 100 | 800 | DuPre O. D. Sgt. | 100 | 800 | DuPre O. D. Sgt. | 100 | 800 |
| 14 | | | Templin Mrs. M. H. | 200 | 1200 | Templin Mrs. M. H. | 200 | 1200 | Templin Mrs. M. H. | 200 | 1200 | Templin Mrs. M. H. | 200 | 1200 |
| 15 | | | " " " " | 100 | | " " " " | 100 | | " " " " | 100 | | " " " " | 100 | |
| 16 | | | Hutcherson W. E. | 100 | 1500 | Hutcherson W. E. | 100 | 1500 | Hutcherson W. E. | 100 | 1500 | Hutcherson W. E. | 100 | 1500 |
| 17 | | | Johnston Mrs. Anne B. | 200 | | Johnson Mrs. Annie B. | 200 | | Johnston Mrs. Anne B. | 200 | | Johnston Mrs. Anne B. | 200 | |
| 18 | | | " " " " | 200 | | " " " " | 200 | | " " " " | 200 | | " " " " | 200 | |
| 19 | 34 | | | | | | | | | | | | | |
| 10 | | | Anderson J. S. | 150 | 800 | Anderson J. S. | 300 | 1000 | Anderson J. S. | 300 | 1000 | Anderson J. S. | 300 | 1000 |
| 11 | | | " " " " | 150 | | " " " " | 300 | | " " " " | 300 | | " " " " | 300 | |
| 12 | | | Childress Mrs. M. A. | 200 | 800 | Childress Mrs. M. A. | 200 | 800 | Childress Mrs. M. A. | 200 | 800 | Childress Mrs. M. A. | 200 | 800 |
| 13 | | | Gillum Mrs. M. | 250 | | Gillum Mrs. M. | 250 | | Gillum Mrs. M. | 250 | | Gillum Mrs. M. | 250 | |
| 14 | | | " " " " | 250 | | " " " " | 250 | | " " " " | 250 | | " " " " | 250 | |
| 15 | | | | | | | | | | | | | | |
| 16 | | | Byers S. B. | 150 | 1275 | Byers S. B. | 150 | 1275 | Byers S. B. | 150 | 1600 | Byers S. B. | 150 | 1600 |
| 17 | | | " " " " | 50 | | " " " " | 50 | | " " " " | 50 | | " " " " | 50 | |
| 18 | | | Stowers Mrs. Mollie C. | 50 | 650 | Stowers Mrs. Mollie C. | 150 | 650 | Stowers Mrs. Mollie C. | 150 | 650 | Stowers Mrs. Mollie C. | 150 | 650 |
| 19 | 35 | | | | | | | | | | | | | |
| 11 | | | DuPre Mrs. A. L. | 167 | 600 | DuPre Mrs. A. L. | 167 | 600 | DuPre Mrs. A. L. | 167 | 600 | DuPre Mrs. A. L. | 167 | 600 |
| 12 | | | " " " " | 167 | | " " " " | 167 | | " " " " | 167 | | " " " " | 167 | |
| 13 | | | " " " " | 166 | | " " " " | 166 | | " " " " | 167 | | " " " " | 167 | |
| 14 | | | Walker Geo. P. | 200 | 1200 | Walker Geo. P. | 200 | 1200 | Walker Geo. P. | 200 | 1200 | Walker Geo. P. | 200 | 1200 |
| 15 | | | " " " " | 150 | | " " " " | 150 | | " " " " | 150 | | " " " " | 150 | |
| 16 | | | Matthews W. D. | 300 | 1200 | Guest J. M. | 300 | 1200 | Guest J. M. | 300 | 1200 | Guest J. M. | 300 | 1200 |

SURVEY M A Hughes Addition #1

To Grace Ala.

SECTION

MAP RECORDED IN

TOWNSHIP

RANGE

Map Book Page

Form 9 S. T. C. - 28900 MARSHALL & BRUCE CO., NASHVILLE

| LOT. | BLOCK | IMPROVEMENTS | 1924 | | 1925 | | 1926 | | 1927 | |
|------|-------|--------------|-------------------------|--------------|-------------------------|--------------|-------------------------|--------------|-------------------------|--------------|
| | | | VALUE LAND | VALUE IMPTS. | VALUE LAND | VALUE IMPTS. | VALUE LAND | VALUE IMPTS. | VALUE LAND | VALUE IMPTS. |
| 1 | 1 | | Wilson W. M. | 500 | Wilson W. M. | 500 | Wilson W. M. | 500 | Wilson W. M. | 500 |
| | | | St. Scherer Geo L. | 150 | | | Ranney Joe | 150 | | |
| | | | St. Gust Mrs Adela Head | 300 | St. Gust Mrs Adela Head | 300 | St. Gust Mrs Adela Head | 300 | St. Gust Mrs Adela Head | 300 |
| 2 | | | Sharp J. M. | 225 | Sharp J. M. | 225 | Sharp J. M. | 225 | Sharp J. M. | 225 |
| 3 | | | E. Bobbitt Mrs. Nellie | 300 | E. Bobbitt Mrs. Nellie | 300 | E. Bobbitt Mrs. Nellie | 300 | E. Bobbitt Mrs. Nellie | 300 |
| 4 | | | Rumyan W. F. | 500 | Rumyan W. F. | 500 | Rumyan W. F. | 500 | Rumyan W. F. | 500 |
| 5 | | | Bearden Mrs. Fannie | 300 | Bearden Mrs. Fannie | 300 | Bearden Mrs. Fannie | 300 | Bearden Mrs. Fannie | 300 |
| 6 | | | Wilson Mrs. M. J. | 500 | Wilson Mrs. M. J. | 500 | Wilson Mrs. M. J. | 500 | Wilson Mrs. M. J. | 500 |
| 7 | | | " | 200 | " | 200 | " | 200 | " | 200 |
| 8 | | | McCallough D. B. | 200 | McCallough D. B. | 200 | McCallough D. B. | 200 | McCallough D. B. | 200 |
| 9 | | | Phillips J. W. | 300 | Phillips J. W. | 300 | Phillips J. W. | 300 | Phillips J. W. | 300 |
| 10 | | Est | St. Pierce B. W. | 100 | St. French A. B. | 200 | St. French A. B. | 200 | St. French A. B. | 200 |
| | | | St. Anderson J. S. | 250 | St. Anderson J. S. | 250 | St. Anderson J. S. | 250 | St. Anderson J. S. | 250 |
| | | | McClendon Mrs. S. P. | 200 | McClendon Mrs. S. P. | 200 | McClendon Mrs. S. P. | 200 | McClendon Mrs. S. P. | 200 |
| 11 | | Est | St. Pierce B. W. | 100 | St. French A. B. | 100 | St. French A. B. | 100 | St. French A. B. | 100 |
| 12 | | | Mills J. W. | 200 | Mills J. W. | 200 | Mills J. W. | 200 | Mills J. W. | 200 |
| 13 | | | Johnston Mrs. Annie B. | 300 | Johnston Mrs. Annie B. | 300 | Johnston Mrs. Annie B. | 300 | Johnston Mrs. Annie B. | 300 |
| 1 | 2 | | Duke Chas. P. | 500 | Duke Chas. P. | 500 | Duke Chas. P. | 500 | Griffin W. S. | 500 |
| 2 | | | Duke A. B. | 400 | Duke A. B. | 400 | Duke A. B. | 400 | Duke A. B. | 400 |
| 3 | | | Bowling E. S. | 500 | McElroy C. W. | 500 | McElroy C. W. | 500 | McElroy C. W. | 500 |
| 4 | | | Batsford J. L. | 500 | Batsford J. L. | 500 | Batsford J. L. | 500 | Batsford J. L. | 500 |
| 5 | | | Sitz Mrs. H. A. | 300 | Sitz Mrs. H. A. | 300 | Sitz Mrs. H. A. | 300 | Sitz Mrs. H. A. | 300 |
| 6 | | | Fulgham Mrs. J. S. | 400 | Fulgham Mrs. J. S. | 400 | Fulgham Mrs. J. S. | 400 | Fulgham Mrs. J. S. | 400 |
| 7 | | | Camp E. F. | 200 | Camp E. F. | 200 | Camp E. F. | 200 | Camp E. F. | 200 |
| 8 | | | Culbert Mrs. Ruth | 300 | Culbert Mrs. Ruth | 300 | Culbert Mrs. Ruth | 300 | Culbert Mrs. Ruth | 300 |
| 9 | | | Childress Mrs. M. A. | 100 | Childress S. L. | 150 | Childress S. L. | 300 | Childress S. L. | 300 |
| 10 | | | Hughes J. R. "Est" | 125 | Hughes J. R. "Est" | 125 | Hughes J. R. "Est" | 125 | Hughes J. R. "Est" | 125 |
| 11 | | | Hughes J. R. "Est" | 125 | Hughes J. R. "Est" | 125 | Hughes J. R. "Est" | 125 | Hughes J. R. "Est" | 125 |
| 12 | | | Griffin J. M. S. | 350 | Griffin Mrs. J. M. S. | 350 | Griffin Mrs. J. M. S. | 350 | Griffin Mrs. J. M. S. | 350 |
| 1 | 3 | | Frost C. M. | 240 | Frost C. M. | 240 | Frost C. M. | 240 | Frost C. M. | 240 |
| 2 | | | " | 240 | " | 240 | " | 240 | " | 240 |
| 3 | | | " | 240 | " | 240 | " | 240 | " | 240 |
| 4 | | | " | 240 | " | 240 | " | 240 | " | 240 |
| 5 | | | " | 240 | " | 240 | " | 240 | " | 240 |
| 6 | | | O'Rear B. C. | 250 | O'Rear B. C. | 250 | O'Rear B. C. | 250 | O'Rear B. C. | 250 |
| 7 | | | " | 250 | " | 250 | " | 250 | " | 250 |
| 8 | | | St. Mayo Thos. C. | 200 | St. Mayo Thos. C. | 200 | St. Mayo Thos. C. | 200 | St. Mayo Thos. C. | 200 |
| 9 | | | St. Bentley J. J. | 100 | St. Bentley J. J. | 100 | St. Bentley J. J. | 100 | St. Bentley J. J. | 100 |
| 10 | | | Boy O. H. | 200 | Boy O. H. | 200 | Boy O. H. | 200 | Boy O. H. | 200 |
| 11 | | | Duke Chas. P. | 200 | Duke Chas. P. | 200 | Duke Chas. P. | 200 | Duke Chas. P. | 200 |
| 12 | | | Childress Mrs. M. A. | 100 | Childress S. L. | 150 | Childress S. L. | 300 | Childress S. L. | 300 |
| 1 | 4 | | Pickles Miss L. C. | 250 | Smith R. E. B. | 200 | Smith R. E. B. | 200 | Smith R. E. B. | 200 |
| 2 | | | Forman C. B. | 100 | Forman C. B. | 100 | Forman C. B. | 100 | Forman C. B. | 100 |
| 3 | | | Griffith B. D. | 200 | Griffith B. D. | 200 | Griffith B. D. | 200 | Griffith B. D. | 200 |

SURVEY *M. A. Hughes Addition #1*
To Anna M.

SECTION
 TOWNSHIP
 RANGE

MAP RECORDED IN
 Map Book Page

Form 3 S. T. C. - 28950 MARSHALL & BRUCE CO., NASHVILLE

| LOT | BLOCK | IMPROVEMENTS | 1924 | VALUE LAND | VALUE IMPTS. | 1925 | VALUE LAND | VALUE IMPTS. | 1926 | VALUE LAND | VALUE IMPTS. | 1927 | VALUE LAND | VALUE IMPTS. |
|-----|-------|--------------|----------------------------|------------|--------------|----------------------------|------------|--------------|----------------------------|------------|--------------|-------------------------|------------|--------------|
| | 4 | | | | | | | | | | | | | |
| 4 | | | pt Noble Mat | 15 | | pt Noble Mat | 15 | | Noble Mat | 15 | | pt Noble Mat | 15 | |
| | | | pt Jones G. F. | 50 | | pt Brown J. Ralph | 50 | | pt Brown J. Ralph | 50 | 700 | pt Brown J. Ralph | 50 | 700 |
| 5 | | | Hughes J. R. "Est" | 125 | | Hughes J. R. est | 125 | | Hughes J. R. Est | 125 | | Hughes J. R. Est | 125 | |
| 6 | | | Lester J. H. | 40 | | Lester J. H. | 40 | | Wrens Miss Plumar | 120 | 400 | Wrens Miss Plumar | 120 | 400 |
| 7 | | | Lambert A. O. | 100 | 200 | Lambert A. O. | 100 | 200 | Suits J. A. | 200 | 800 | Suits J. A. | 200 | 800 |
| | | | Weddington G. L. | 50 | 200 | Weddington G. L. | 50 | 350 | P. P. Means | 60 | 400 | pt Means P. P. | 60 | 400 |
| 8 | | | pt Cole W. M. | 300 | | pt Means P. P. | 120 | 550 | pt Weddington C. C. | 50 | 350 | pt Weddington C. C. | 50 | 350 |
| | | | pt Freeman L. G. | 200 | 400 | pt Freeman L. G. | 200 | 400 | pt Means P. P. | 120 | 550 | pt Means P. P. | 60 | 400 |
| 9 | | | pt Weddington G. L. | 50 | | pt Weddington G. L. | 50 | | pt Freeman L. G. | 200 | 400 | pt Freeman L. G. | 200 | 400 |
| 10 | | | Johnson L. P. "Mrs" | 100 | 200 | Johnson L. P. "Mrs" | 100 | 200 | pt Weddington C. C. | 50 | | pt Weddington C. C. | 50 | |
| 11 | | | | | | Newton Mrs M. E. | 100 | 700 | Johnson L. P. "Mrs" | 100 | 200 | Johnson L. P. "Mrs" | 100 | 200 |
| 12 | | | Smith R. E. B. | 200 | 2085 | Smith R. E. B. | 200 | 2085 | Newton Mrs M. E. | 100 | 700 | Newton Mrs M. E. | 100 | 700 |
| | 5 | | | | | | | | Smith R. E. B. | 200 | 2085 | Smith R. E. B. | 200 | 2085 |
| 1 | | | Hughes J. R. "Est" | 125 | | Hughes J. R. est | 125 | | Hughes J. R. Est | 125 | | Hughes J. R. Est | 125 | |
| 2 | | | Sewell N. H. & wife | 25 | | Sewell N. H. & wife | 25 | | Sewell N. H. & wife | 25 | | Sewell Catherine B. | 25 | |
| 3 | | | | | | | | | | | | | | |
| 4 | | | | | | | | | | | | | | |
| 5 | | | | | | | | | | | | | | |
| 6 | | | Lester J. H. | 40 | | Lester J. H. | 40 | | J. H. Lester | 40 | | Lester J. H. | 40 | |
| 7 | | | Duncan J. W. "Mrs" | 150 | | Duncan J. W. "Mrs" | 150 | | Duncan J. W. "Mrs" | 150 | | Duncan J. W. "Mrs" | 150 | |
| 8 | | | Williams R. S. | 110 | 500 | Williams R. S. | 110 | 500 | Williams R. S. | 110 | 500 | Williams R. S. | 110 | 500 |
| 9 | | | | | | Wrens H. G. | 100 | 400 | Wrens H. G. | 100 | 400 | Wrens H. G. | 100 | 400 |
| 10 | | | Hallmark W. J. | 150 | 500 | Hallmark W. J. | 150 | 500 | Hallmark W. J. | 150 | 500 | Hallmark W. J. | 150 | 500 |
| 11 | | | pt " " | 50 | | pt " " | 50 | | pt " " | 50 | | pt " " | 50 | |
| | | | pt Temple Mrs M. H. | 100 | 300 | pt Temple Mrs M. H. | 100 | 300 | pt Temple Mrs M. H. | 100 | 300 | 50 ft Beam W. M. | 100 | 300 |
| 12 | | | Halcombe J. L. | 200 | 700 | Halcombe J. L. | 200 | 700 | Halcombe J. L. | 200 | 700 | Halcomb J. L. | 200 | 700 |
| | 6 | | | | | | | | | | | | | |
| 1 | | | Patrick Miss Mary & Father | 60 | | Patrick Miss Mary & Father | 60 | | Patrick Miss Mary & Father | 60 | | Washburn J. W. | 45 | |
| 2 | | | " " " " | 50 | | " " " " | 50 | | " " " " | 50 | | " " " " | 45 | |
| 3 | | | Tripp Miss Alva | 50 | | Tripp Miss Alva | 50 | | Tripp Miss Alva | 50 | | Tripp Miss Alva Est | 50 | |
| 4 | | | | | | | | | | | | | | |
| 5 | | | | | | | | | | | | | | |
| 6 | | | | | | | | | | | | | | |
| 7 | | | pt Lester J. H. | 20 | | pt Lester J. H. | 20 | | pt Lester J. H. | 20 | | 1/2 Lester J. H. | 20 | |
| | | | 1/2 Wood Dr J. H. "Mrs" | 200 | | 1/2 Wood Dr J. H. "Mrs" | 200 | | 1/2 Wood Dr J. H. "Mrs" | 200 | | 1/2 Wood Dr J. H. "Mrs" | 200 | |
| 8 | | | Childress Mrs M. A. | 100 | | Childress Mrs M. A. | 25 | | Childress Mrs M. A. | 25 | | Childress Mrs M. A. | 25 | |
| 9 | | | Hughes J. R. "Est" | 125 | | Hughes J. R. est | 125 | | Hughes J. R. Est | 125 | | Hughes J. R. Est | 125 | |
| 10 | | | Patrick Miss Mary & Father | 60 | | Terrill E. L. | 75 | 300 | Terrill E. L. | 75 | 300 | Terrill E. L. | 75 | 300 |
| 11 | | | | | | Terrill E. L. | 150 | | Terrill E. L. | 150 | | " " " | 150 | |
| 12 | | | Patrick Miss Mary & Father | 200 | 600 | Patrick Miss Mary & Father | 200 | 600 | Patrick Miss Mary & Father | 200 | 600 | Washburn J. W. | 200 | 600 |
| | 7 | | | | | | | | | | | | | |
| 1 | | | 1/2 O'Rear B. G. | 75 | 200 | 1/2 O'Rear B. G. | 75 | 200 | 1/2 O'Rear B. G. | 75 | 200 | 1/2 O'Rear B. G. | 75 | 200 |
| | | | Smith Miss Carrie Lee | 150 | 300 | Smith Miss Carrie Lee | 150 | 300 | Smith Miss Carrie Lee | 150 | 300 | Smith Miss Carrie Lee | 150 | 300 |
| 2 | | | 1/2 O'Rear B. G. | 75 | | 1/2 O'Rear B. G. | 75 | | 1/2 O'Rear B. G. | 75 | | 1/2 O'Rear B. G. | 75 | |
| | | | Smith Miss Carrie Lee | 150 | | Smith Miss Carrie Lee | 150 | | Smith Miss Carrie Lee | 150 | | Smith Miss Carrie Lee | 150 | |
| 3 | | | Tripp Miss Alva | 50 | | Geo Williams Geo "C" | 100 | | Geo Williams Geo "C" | 100 | | Geo Williams Geo "C" | 100 | |
| 4 | | | Hughes J. R. "Est" | 125 | | Hughes J. R. est | 125 | | Hughes J. R. Est | 125 | | Hughes J. R. Est | 125 | |
| 5 | | | Williams Geo | 100 | 250 | Williams Geo | 100 | 250 | Williams Geo | 100 | 250 | Williams Geo | 100 | 250 |
| 6 | | | Noojin R. O. | 180 | 720 | Noojin R. O. | 180 | 720 | Noojin R. O. | 180 | 720 | Noojin R. O. | 180 | 720 |
| 7 | | | Mrs Cord E. O. | 200 | 200 | Mrs Cord E. O. | 200 | 200 | Mrs Cord E. O. | 200 | 200 | Mrs Cord E. O. | 200 | 200 |
| 8 | | | Forman C. B. | 200 | | Forman C. B. | 250 | | Forman C. B. | 250 | | Forman C. B. | 250 | |
| 9 | | | Spencer J. G. | 350 | 1000 | Spencer J. G. | 350 | 1000 | Spencer J. G. | 350 | 1000 | Spencer J. G. | 350 | 1000 |

SURVEY *M.A. Hughes Addition of Bond*
To Mason Pa

SECTION.....

TOWNSHIP.....

RANGE.....

MAP RECORDED IN

Map Book..... Page.....

Form 3 S. T. C. - 28960 MARSHALL & BRUCE CO., NASHVILLE

| LOT | BLOCK | IMPROVEMENTS | 1924 | VALUE LAND | VALUE IMPTS. | 1925 | VALUE LAND | VALUE IMPTS. | 1926 | VALUE LAND | VALUE IMPTS. | 1927 | VALUE LAND | VALUE IMPTS. |
|-----|-------|--------------|-----------------------|------------|--------------|----------------------|------------|--------------|------------------------------|------------|--------------|-----------------------|------------|--------------|
| | 7 | | | | | | | | | | | | | |
| 10 | | | Walker Geo. P. | 350 | 925 | Walker Geo P. | 350 | 925 | walker geo p | 350 | 925 | walker Geo P | 350 | 925 |
| 11 | | | O'Rear B. C. | 175 | | O'Rear B C. | 175 | | O'Rear B C. | 175 | | O'Rear B C. | 175 | |
| 12 | | | Smith Mrs. Kate | 1700 | | Smith Mrs Katie | 300 | 1400 | Smith Mrs Katie | 300 | 1400 | Smith Mrs Katie | 300 | 1400 |
| | 8 | | | | | | | | | | | | | |
| 1 | | | Du Pre Mrs S. J. | 300 | 750 | Dupre Mrs S. J. | 300 | 750 | Dupre Mrs S. J. | 300 | 750 | Dupre Mrs S. J. | 300 | 750 |
| 2 | | | " | 300 | | " " | 300 | | " | 300 | | " | 300 | |
| 3 | | | " | 300 | | " " | 310 | | " | 300 | | " | 300 | |
| 4 | | | Guest Mrs Ada Heald | 100 | 550 | Guest Mrs Ada Heald | 100 | 550 | Guest Mrs Ada Heald | 100 | 550 | Guest Mrs Ada Heald | 100 | 550 |
| 5 | | | Norton A. S. | 75 | | Norton A. S. | 75 | | O'Rear B. C. Norton A. S. | 200 75 | | O'Rear B C | 200 | |
| 6 | | | Hughes J. R. "Est" | 125 | | Hughes J. R. est | 125 | | Hughes J R Est | 125 | | Hughes J R Est | 125 | |
| 7 | | | Du Pre Mrs A. L. | 480 | 840 | Dupre Mrs A L | 480 | 840 | Dupre Mrs A L | 480 | 840 | Dupre Mrs A L | 480 | 840 |
| 8 | | | Forman C B & CH Moody | 300 | 700 | Forman C B & H Moody | 300 | 700 | forman C B & CH Moody | 300 | 700 | Forman C B & CH Moody | 300 | 700 |
| 9 | | | Du Pre Mrs A. L. | 480 | 840 | Dupre Mrs A L | 480 | 840 | Dupre Mrs. A. L. | 480 | 840 | Dupre Mrs A L | 480 | 840 |
| 10 | | | " | 480 | 840 | " | 480 | 840 | " | 480 | 840 | " | 480 | 840 |
| 11 | | | " | 480 | 840 | " | 480 | 840 | " | 480 | 840 | " | 480 | 840 |
| 12 | | | " | 480 | 840 | " | 480 | 840 | " | 480 | 840 | " | 480 | 840 |
| | 9 | | | | | | | | | | | | | |
| 1 | | | Graham Bob | 300 | 1100 | Graham Bob | 300 | 1100 | Graham Bob | 300 | 1100 | Graham Bob | 300 | 1100 |
| 2 | | | Russell M. M. | 300 | | Russell M M | 300 | | Russell m m | 300 | | Russell M m | 300 | |
| 3 | | | Wilson Mrs. M. J. | 200 | 200 | Wilson Mrs M. J. | 200 | 200 | Wilson Mrs. M. J. | 200 | 200 | Wilson Mrs M J | 200 | 200 |
| 4 | | | Lambert J. W. | 250 | 800 | Lambert J W | 250 | 800 | Lambert J W. | 250 | 800 | Lambert J W | 250 | 800 |
| 5 | | | " | 250 | | " | 250 | | " | 250 | | " | 250 | |
| 6 | | | Du Pre O. D. | 300 | | Dupre O D | 300 | | Dupre O. D. | 300 | | Dupre O D | 300 | |
| 7 | | | " | 250 | | " | 250 | | " | 250 | | " | 250 | |
| 8 | | | Russell M. M. | 300 | 1200 | Russell M M | 300 | 1200 | Russell M m | 300 | 1200 | Russell M m | 300 | 1200 |
| 9 | | | Wood Dr. J. H. "Mrs" | 300 | 1000 | Wood Dr J H Mrs | 300 | 1000 | wood Dr J H Mrs | 300 | 1000 | wood Dr J H Mrs | 300 | 1000 |
| 10 | | | Middleton R. H. | 300 | 600 | Middleton R H | 400 | 900 | Middleton R H | 400 | 900 | Middleton Mrs Jannet | 400 | 900 |
| 11 | | | Frierson G. A. "Mrs" | 600 | | Friech G. A. Mrs | 600 | | Frierson G A Mrs | 600 | | Frierson G A Mrs | 600 | |
| | 10 | | | | | | | | | | | | | |
| 1 | | | Young S. W. "C" | 100 | | Young S W "C" | 100 | | Young S W. "C" | 100 | | Waller Josses | 100 | |
| 2 | | | Hughes J. R. "Est" | 125 | | Hughes J R. est | 125 | | Hughes J R Est | 125 | | Hughes J R Est | 125 | |
| 3 | | | Garrett Mrs L. E. | 100 | 650 | Garrett Mrs L E | 100 | 650 | Garrett Mrs L E | 100 | 650 | Garrett Mrs L E | 100 | 650 |
| 4 | | | White Mrs Emma | 100 | 200 | Ferguson M R | 100 | 200 | Ferguson M R. | 100 | 300 | Ferguson M R | 100 | 300 |
| 5 | | | Cox Lee A. | 75 | 175 | Cox Lee A | 75 | 175 | Cox Lee A. | 75 | 175 | Cox Lee A | 75 | 175 |
| 6 | | | Anderson Mrs J. S. | 100 | 450 | Anderson Mrs J S | 100 | 450 | Anderson Mrs J S | 100 | 450 | Anderson Mrs J S | 100 | 450 |
| 7 | | | Attalla Realty Co | 100 | 300 | Attalla Realty Co | 100 | 300 | Attalla Realty Co. | 100 | 300 | Attalla Realty Co | 100 | 300 |
| | 11 | | | | | | | | | | | | | |
| 1 | | | Stephens M. E. | 75 | | Stephens M E | 75 | | Stephens M E. | 75 | | Stephens M E | 75 | |
| 2 | | | " | 75 | | " | 75 | | " | 75 | | " | 75 | |
| 3 | | | Gregory Dan & wife | 180 | 400 | Gregory Dan & wife | 180 | 400 | Gregory Dan & wife | 180 | 400 | Gregory Dan & wife | 180 | 400 |
| 4 | | | | | | | | | | | | | | |
| 5 | | | Thompson H. C. | 100 | 450 | Thompson H C. | 100 | 450 | Thompson H. C. | 100 | 450 | Thompson H C | 100 | 450 |
| 6 | | | Du Pre O. D. | 60 | | Dupre O D | 60 | | Dupre O. D. | 60 | | Dupre O D | 60 | |
| 7 | | | Hill Mrs R Heald | 200 | 400 | Duke Chas P. | 200 | 500 | Grant J C | 200 | 600 | Grant J C | 200 | 600 |

SURVEY *M. A. Hughes Addition #4*
To *Alaca Ala.*

SECTION.....
 TOWNSHIP.....
 RANGE.....

MAP RECORDED IN
 Map Book..... Page.....

Form 3 S. T. C. - 28860 MARSHALL & BRUCE CO., NASHVILLE

| LOT | BLOCK | IMPROVEMENTS | 1924 | VALUE LAND | VALUE IMPTS. | 1925 | VALUE LAND | VALUE IMPTS. | 1926 | VALUE LAND | VALUE IMPTS. | 1927 | VALUE LAND | VALUE IMPTS. |
|-----|-------|-----------------------|------|------------|-----------------------|------|------------|-------------------------|------|------------|-------------------------|------|------------|--------------|
| | 11 | | | | | | | | | | | | | |
| 8 | | Brothers Mrs. M. E. | 100 | 400 | Brothers Mrs. M. E. | 100 | 400 | Brothers Mrs. M. E. Est | 100 | 400 | Brothers Mrs. M. E. Est | 100 | 400 | |
| 9 | | " " " " | 100 | | " " " " | 100 | | " " " " | 100 | | " " " " | 100 | | |
| 10 | | White Mrs. Eunice | 100 | 500 | Dubre Chas. P. | 100 | 500 | Lambert Hettie J. Mrs | 100 | 500 | Lambert Hettie J. Mrs | 100 | 500 | |
| 11 | | White Mrs. W. S. | 150 | 300 | White Mrs. W. S. | 150 | 300 | White Mrs. W. S. | 150 | 300 | White Mrs. W. S. | 150 | 300 | |
| 12 | | " " " " | 150 | 300 | " " " " | 150 | 300 | " " " " | 150 | 300 | " " " " | 150 | 300 | |
| | 12 | | | | | | | | | | | | | |
| 1 | | pt Hughes J. R. "Est" | 62 | | pt Hughes J. R. "Est" | 62 | | pt Hughes J. R. "Est" | 62 | | pt Hughes J. R. "Est" | 62 | | |
| 2 | | pt " " " " | 63 | | pt " " " " | 63 | | pt " " " " | 63 | | pt " " " " | 63 | | |
| 3 | | | | | " " " " | | | " " " " | | | " " " " | | | |
| 4 | | | | | " " " " | | | " " " " | | | " " " " | | | |
| 5 | | | | | " " " " | | | " " " " | | | " " " " | | | |
| 6 | | | | | " " " " | | | " " " " | | | " " " " | | | |
| 7 | | Trippe Miss Alva | 50 | | Trippe Miss Alva | 50 | | Trippe Miss Alva | 50 | | Trippe Miss Alva Est | 50 | | |
| 8 | | B. B. S. Grocery Co. | 50 | | | | | | | | | | | |
| 9 | | Stowers W. F. "Est" | 100 | | Stowers W. F. "Est" | 100 | | Stowers W. F. "Est" | 100 | | Stowers W. F. "Est" | 50 | | |
| 10 | | | | | | | | | | | | | | |
| 11 | | West B. L. | 100 | 500 | West B. L. | 100 | 500 | 1/2 O'Rear B. C. | 75 | 450 | 1/2 O'Rear B. C. | 75 | 450 | |
| 12 | | Ford M. J. | 100 | 400 | Ford M. J. | 100 | 400 | 1/2 O'Rear B. C. | 75 | 400 | 1/2 O'Rear B. C. | 75 | 400 | |

SURVEY *Hughes Addition #3*

Placed On

Form 3 S. T. C. 28960 HARRIS & BRUCE CO., NASHVILLE

| LOT | BLOCK | IMPROVEMENTS | 1924 | VALUE LAND | VALUE IMPTS. | 1925 | VALUE LAND | VALUE IMPTS. | 1926 | VALUE LAND | VALUE IMPTS. | 1927 | VALUE LAND | VALUE IMPTS. |
|-----|-------|----------------------|-----------------------------|------------|--------------------|--------------------|------------|----------------------|-----------------------|------------|----------------------|-----------------------|------------|--------------|
| 1 | 1 | | ^{2nd} Green Amos | 70 | 200 | pt Green Amos | 70 | 200 | pt Green W. J. "C" | 70 | 200 | pt Green W. J. | 70 | 200 |
| | | | ^{5th} Gentry J. J. | 50 | 350 | pt Gentry J. J. | 50 | 350 | pt Gentry J. J. | 50 | 350 | pt Gentry J. J. | 50 | 350 |
| 2 | | | Gray Mrs. M. J. | 100 | 500 | Gray Mrs. M. J. | 100 | 500 | Gray Mrs. M. J. | 100 | 500 | Gray Mrs. M. J. | 100 | 500 |
| 3 | | | Du Pre Mrs. A. L. | 60 | 300 | Du Pre O. D. | 60 | 300 | Du Pre O. D. | 60 | 300 | Du Pre O. D. | 60 | 300 |
| 4 | | | " " " | 50 | | Du Pre Mrs. A. L. | 50 | | Du Pre Mrs. A. L. | 50 | | Du Pre Mrs. A. L. | 50 | |
| 5 | | | Poe Mrs. Ada B. | 100 | | Poe Mrs. Ada B. | 100 | | Poe Mrs. Ada B. | 100 | | Poe Mrs. Ada B. | 100 | |
| 6 | | | Du Pre Mrs. A. L. | 100 | 675 | Du Pre Mrs. A. L. | 100 | 675 | Du Pre Mrs. A. L. | 100 | 675 | Du Pre Mrs. A. L. | 100 | 675 |
| 7 | | " " " | 75 | | " " " | 75 | | " " " | 75 | | " " " | 75 | | |
| 1 | 2 | | French J. J. | 29 | | French J. J. | 29 | | Smith R. E. B. | 80 | | Smith R. E. B. | 80 | |
| 2 | | | Smith R. E. B. | 50 | | Smith R. E. B. | 50 | | Smith R. E. B. | 50 | | Smith R. E. B. | 50 | |
| 3 | | | "Hughes" J. R. "Est" | 48 | | Hughes J. R. est | 48 | | Hughes J. R. Est | 48 | | Hughes J. R. Est | 48 | |
| 4 | | | " " " | 50 | | " " " | 50 | | Smith R. E. B. | 80 | | Smith R. E. B. | 80 | |
| 5 | | | Smith R. E. B. | 50 | | Smith R. E. B. | 50 | | Smith R. E. B. | 50 | | Smith R. E. B. | 50 | |
| 6 | | | Hughes J. R. "Est" | 48 | | Hughes J. R. est | 48 | | pt Hughes J. R. "Est" | 20 | | pt Hughes J. R. "Est" | 20 | |
| 7 | | | Childress Mrs. M. A. | 40 | | Childress S. L. | 30 | | Childress S. L. | 30 | | Childress S. L. | 30 | |
| 8 | | | French J. J. | 29 | | French J. J. | 29 | | Smith R. E. B. | 80 | | Smith R. E. B. | 80 | |
| 9 | | | Hughes J. R. "Est" | 48 | | Hughes J. R. est | 48 | | Hughes J. R. Est | 48 | | Hughes J. R. Est | 48 | |
| 1 | 3 | | Alford O. H. | 25 | | Alford O. H. | 25 | | Alford O. H. | 25 | | Alford O. H. | 25 | |
| 1 | | | Gentry J. J. | 130 | 400 | Gentry J. J. | 130 | 400 | Gentry J. J. | 130 | 400 | Gentry J. J. | 130 | 400 |
| 2 | | | " " " | 100 | 500 | " " " | 100 | 500 | " " " | 100 | 500 | " " " | 100 | 500 |
| 3 | | | Gentry J. J. | 100 | 325 | " " " | 100 | 325 | Hammerick Henry "C" | 60 | 270 | Hammerick Henry "C" | 60 | 270 |
| 4 | | | Hughes J. R. "Est" | 48 | | Hughes J. R. est | 48 | | Gentry J. J. | 100 | 325 | Gentry J. J. | 100 | 325 |
| 5 | | | Alford O. H. | 13 | | Alford O. H. | 13 | | Hughes J. R. Est | 48 | | Hughes J. R. Est | 48 | |
| 6 | | | Hughes J. R. "Est" | 48 | | Hughes J. R. est | 48 | | Alford O. H. | 13 | | Alford O. H. | 13 | |
| 7 | | | Childress Mrs. M. A. | 40 | | Hughes J. R. "Est" | 48 | | Hughes J. R. "Est" | 48 | | Hughes J. R. "Est" | 48 | |
| 8 | | | De Busk H. | 125 | 375 | De Busk H. | 125 | 375 | Hughes J. R. "Est" | 48 | | Hughes J. R. "Est" | 48 | |
| 9 | | Trippe Miss Alva | 47 | | Trippe Miss Alva | 47 | | De Busk H. | 125 | 375 | De Busk H. | 125 | 375 | |
| 10 | | Hughes J. R. "Est" | 48 | | Hughes J. R. est | 48 | | Trippe Miss Alva | 47 | | Trippe Miss Alva | 47 | | |
| 11 | | " " " | 48 | | " " " | 48 | | Hughes J. R. Est | 48 | | Hughes J. R. Est | 48 | | |
| 12 | | French J. J. | 29 | | French J. J. | 29 | | Burns John Sidney | 80 | 400 | Burns John Sidney | 80 | 400 | |
| 13 | | Trippe Miss Alva | 47 | | Apprimonty M. H. | 80 | 400 | Trippe Miss Alva | 47 | | Trippe Miss Alva | 47 | | |
| 14 | | " " " | 47 | | Trippe Miss Alva | 47 | | Trippe Miss Alva Est | 47 | | Trippe Miss Alva Est | 47 | | |
| 15 | | Bissett J. H. | 60 | 95 | Smith Jas L. "C" | 45 | 125 | Smith Jas L. "C" | 45 | 125 | Smith Jas L. "C" | 45 | 125 | |
| 16 | | Smith R. E. B. | 20 | | Smith R. E. B. | 20 | | Smith R. E. B. | 20 | | Smith R. E. B. | 20 | | |
| 17 | | Attalla Realty Co. | 60 | 180 | Attalla Realty Co. | 60 | 180 | Attalla Realty Co. | 60 | 180 | Attalla Realty Co. | 60 | 180 | |
| 18 | | Hughes J. R. "Est" | 48 | | Hughes J. R. est | 48 | | Hughes J. R. Est | 48 | | Hughes J. R. Est | 48 | | |
| 19 | | Attalla Realty Co. | 60 | | Attalla Realty Co. | 60 | | Attalla Realty Co. | 60 | | Attalla Realty Co. | 60 | | |
| 20 | | Kincherlow Hattie | 140 | 700 | Kincherlow Hattie | 140 | 700 | Kincherlow Hattie | 140 | 700 | Kincherlow Hattie | 140 | 700 | |
| 21 | | Attalla Realty Co. | 60 | | Attalla Realty Co. | 60 | | Attalla Realty Co. | 60 | | Attalla Realty Co. | 60 | | |
| 22 | | Hughes J. R. "Est" | 48 | | Hughes J. R. est | 48 | | Hughes J. R. Est | 48 | | Hughes J. R. Est | 48 | | |
| 23 | | Childress Mrs. M. A. | 40 | | Childress S. L. | 30 | | Childress S. L. | 30 | | Childress S. L. | 30 | | |
| 24 | | White M. P. | 75 | 75 | White M. P. | 75 | 75 | White M. P. | 75 | 75 | White M. P. | 75 | 75 | |
| 1 | 4 | | French J. J. | 29 | | Newton J. F. | 50 | 500 | Chandler James | 80 | 400 | Jerrell E. L. (B) | 80 | 400 |
| 2 | | | Trippe Miss Alva | 47 | | Trippe Miss Alva | 47 | | Trippe Miss Alva | 47 | | Trippe Miss Alva Est | 47 | |
| 3 | | | Hughes J. R. "Est" | 48 | | Hughes J. R. est | 48 | | Hughes J. R. Est | 48 | | Hughes J. R. Est | 48 | |

SURVEY *Hughes Addition #3 Cont*
to Allen Pla.

SECTION.....
 TOWNSHIP.....
 RANGE.....

MAP RECORDED IN
 Map Book..... Page.....

Form 3 S. T. C. - 28960 MARSHALL & BRUCE CO., NASHVILLE

| LOT | BLOCK | IMPROVEMENTS | 1924 | VALUE LAND | VALUE IMPTS. | 1925 | VALUE LAND | VALUE IMPTS. | 1926 | VALUE LAND | VALUE IMPTS. | 1927 | VALUE LAND | VALUE IMPTS. |
|------|-------|-----------------------|------|------------|-----------------------|---------------------|------------|-----------------------|-----------------|------------|-----------------------|-----------------|------------|-----------------------|
| | 4 | | | | | | | | | | | | | |
| 4 | | Martin Mrs J. B. M. | | 10 | | Martin Mrs J. B. M. | 10 | | Martin J. B. M. | 10 | | Martin J. B. M. | 10 | |
| 5 | | Hughes D. A. Mrs | 66 | | Hughes D. A. Mrs | 20 | | Hughes D. A. Mrs | 20 | | Hughes D. A. Mrs | 20 | | Hughes D. A. Mrs |
| | | Childress Mrs M. A. | 40 | | Childress L. K. | 30 | | Childress J. J. | 30 | | Childress J. J. | 30 | | Childress J. J. |
| 6 | | French J. J. | 29 | | Smith R. E. B. | 15 | | Smith R. E. B. | 15 | | Smith R. E. B. | 15 | | Smith R. E. B. |
| 7 | | Tripp Miss Alva | 47 | | Tripp Miss Alva | 47 | | Tripp Miss Alva | 47 | | Tripp Miss Alva | 47 | | Tripp Miss Alva |
| 8 | | Hughes J. R. "Est" | 48 | | Hughes J. R. Est | 48 | | Hughes J. R. Est | 48 | | Hughes J. R. Est | 48 | | Hughes J. R. Est |
| 9 | | Alford O. H. | 12 | | Alford O. H. | 12 | | Alford O. H. | 12 | | Alford O. H. | 12 | | Alford O. H. |
| 10 | | Hughes D. A. Mrs | 66 | | Hughes D. A. Mrs | 20 | | Hughes D. A. Mrs | 20 | | Hughes D. A. Mrs | 20 | | Hughes D. A. Mrs |
| | | Childress Mrs M. A. | 40 | | Childress L. K. | 30 | | Childress J. J. | 30 | | Childress J. J. | 30 | | Childress J. J. |
| | | Newton Mrs M. B. | 100 | 700 | Newton Mrs M. B. | 100 | 700 | Newton Mrs M. B. | 100 | 700 | Newton Mrs M. B. | 100 | 700 | Newton Mrs M. B. |
| 11 | | French J. J. | 29 | | French J. J. | 29 | | French J. J. | 29 | | French J. J. | 29 | | French J. J. |
| 12 | | Tripp Miss Alva | 47 | | Tripp Miss Alva | 47 | | Tripp Miss Alva | 47 | | Tripp Miss Alva | 47 | | Tripp Miss Alva |
| 13 | | Hughes J. R. "Est" | 48 | | Hughes J. R. Est | 48 | | Hughes J. R. Est | 48 | | Hughes J. R. Est | 48 | | Hughes J. R. Est |
| 14 | | Smith R. E. "Est" | 20 | | Smith R. E. "Est" | 20 | | Smith R. E. "Est" | 20 | | Smith R. E. "Est" | 20 | | Smith R. E. "Est" |
| 15 | | Winslow Mrs Katherine | 40 | | Winslow Mrs Katherine | 40 | | Winslow Mrs Katherine | 40 | | Winslow Mrs Katherine | 40 | | Winslow Mrs Katherine |
| | | Hughes D. A. Mrs | 67 | | Hughes D. A. Mrs | 20 | | Hughes D. A. Mrs | 20 | | Hughes D. A. Mrs | 20 | | Hughes D. A. Mrs |
| 16 | | Marbury Mattie "C" | 75 | 100 | Marbury Mattie "C" | 75 | 100 | Marbury Mattie "C" | 75 | 100 | Marbury Mattie "C" | 75 | 100 | Marbury Mattie "C" |
| 17 | | Tripp Miss Alva | 47 | | Tripp Miss Alva | 47 | | Tripp Miss Alva | 47 | | Tripp Miss Alva | 47 | | Tripp Miss Alva |
| | 5 | | | | | | | | | | | | | |
| 1 | | Hughes J. R. "Est" | 48 | | Hughes J. R. Est | 48 | | Hughes J. R. Est | 48 | | Hughes J. R. Est | 48 | | Hughes J. R. Est |
| 2 | | | | | | | | | | | | | | |
| 3 | | Childress Mrs M. A. | 40 | | Childress Mrs M. A. | 40 | | Childress Mrs M. A. | 40 | | Childress Mrs M. A. | 40 | | Childress Mrs M. A. |
| | | Winslow Mrs Katherine | 40 | | Winslow Mrs Katherine | 40 | | Winslow Mrs Katherine | 40 | | Winslow Mrs Katherine | 40 | | Winslow Mrs Katherine |
| | | Hughes D. A. Mrs | 67 | | Hughes D. A. Mrs | 20 | | Hughes D. A. Mrs | 20 | | Hughes D. A. Mrs | 20 | | Hughes D. A. Mrs |
| 4 | | Parks L. R. | 150 | 500 | Parks L. R. | 150 | 500 | Parks L. R. | 150 | 500 | Parks L. R. | 150 | 500 | Parks L. R. |
| 5 | | Penny Mrs Susie A. | 75 | | Penny Mrs Susie A. | 75 | | Parks L. R. | 75 | | Parks L. R. | 75 | | Parks L. R. |
| 6 | | Hughes J. R. "Est" | 48 | | Hughes J. R. Est | 48 | | Hughes J. R. Est | 48 | | Hughes J. R. Est | 48 | | Hughes J. R. Est |
| | | Ashley H. J. | 60 | | Ashley H. J. | 60 | | Ashley H. J. | 60 | | Ashley H. J. | 60 | | Ashley H. J. |
| | | Childress Mrs M. A. | 40 | | Childress Mrs M. A. | 40 | | Childress Mrs M. A. | 40 | | Childress Mrs M. A. | 40 | | Childress Mrs M. A. |
| 8 | | Ashley H. J. | 65 | | Ashley H. J. | 65 | | Ashley H. J. | 65 | | Ashley H. J. | 65 | | Ashley H. J. |
| 9 | | Powell Mariah | 100 | 300 | Powell Mariah | 100 | 300 | Powell Mariah | 100 | 300 | Powell Mariah | 100 | 300 | Powell Mariah |
| 10 | | Tripp Miss Alva | 47 | | Tripp Miss Alva | 47 | | Tripp Miss Alva | 47 | | Tripp Miss Alva | 47 | | Tripp Miss Alva |
| 11 | | Hughes J. R. "Est" | 48 | | Hughes J. R. Est | 48 | | Hughes J. R. Est | 48 | | Hughes J. R. Est | 48 | | Hughes J. R. Est |
| (12) | | | | | | | | | | | | | | |
| (13) | | Hughes D. A. Mrs | 67 | | Hughes D. A. Mrs | 20 | | Hughes D. A. Mrs | 20 | | Hughes D. A. Mrs | 20 | | Hughes D. A. Mrs |
| 14 | | | | | | | | | | | | | | |
| 15 | | Tripp Miss Alva | 47 | | Tripp Miss Alva | 47 | | Tripp Miss Alva | 47 | | Tripp Miss Alva | 47 | | Tripp Miss Alva |
| 16 | | Hughes J. R. "Est" | 48 | | Hughes J. R. Est | 48 | | Hughes J. R. Est | 48 | | Hughes J. R. Est | 48 | | Hughes J. R. Est |
| 17 | | Seniard Miss Vivian | 100 | 500 | Seniard Miss Vivian | 100 | 500 | Seniard Miss Vivian | 100 | 500 | Seniard Miss Vivian | 100 | 500 | Seniard Miss Vivian |
| 18 | | " " " " | 100 | | " " " " | 100 | | " " " " | 100 | | " " " " | 100 | | " " " " |
| 19 | | French J. J. | 29 | | French J. J. | 29 | | French J. J. | 30 | | French J. J. | 30 | | French J. J. |
| 20 | | Tripp Miss Alva | 47 | | Tripp Miss Alva | 47 | | Tripp Miss Alva | 47 | | Tripp Miss Alva | 47 | | Tripp Miss Alva |
| 21 | | Hughes J. R. "Est" | 48 | | Hughes J. R. Est | 48 | | Hughes J. R. Est | 48 | | Hughes J. R. Est | 48 | | Hughes J. R. Est |
| 22 | | Joiner W. C. | 50 | 300 | Joiner W. C. | 50 | 300 | Joiner W. C. | 50 | 300 | Joiner W. C. | 50 | 300 | Joiner W. C. |
| 23 | | Allen Obelia "C" | 175 | 200 | Allen Obelia | 175 | 200 | Allen Obelia | 175 | 200 | Allen Obelia | 175 | 200 | Allen Obelia |
| 24 | | French J. J. | 29 | | French J. J. | 29 | | James Paul | 120 | | James Paul | 120 | | James Paul |
| 25 | | Tripp Miss Alva | 47 | | Tripp Miss Alva | 47 | | Tripp Miss Alva | 47 | | Tripp Miss Alva | 47 | | Tripp Miss Alva |

SURVEY *Hughes Addition #3 Contd*

Atalla

SECTION.....
TOWNSHIP.....
RANGE.....

MAP RECORDED IN
Map Book..... Page.....

Form 3 S. T. C. - 28900 MARSHALL & BRUCE CO., NASHVILLE

| LOT | BLOCK | IMPROVEMENTS | 1924 | VALUE LAND | VALUE IMPTS. | 1925 | VALUE LAND | VALUE IMPTS. | 1926 | VALUE LAND | VALUE IMPTS. | 1927 | VALUE LAND | VALUE IMPTS. |
|-----|-------|--------------|----------------------|------------|--------------|--------------------|------------|--------------|--------------------|------------|--------------|---------------------|------------|--------------|
| | 6 | | | | | | | | | | | | | |
| 1 | | | Hughes J. R. "Est" | 48 | | Hughes J. R. est | 48 | | Hughes J R Est | 48 | | Hughes J R Est | 48 | |
| 2 | | | Joiner W. C. | 50 | | Joiner W. C. | 50 | | Joiner W. C. | 50 | | Rhea Joe | 50 | 400 |
| 3 | | | Hughes D. A. "Mrs" | 67 | | Hughes D. A. "Mrs" | 20 | | Hughes D. A. "Mrs" | 20 | | Hughes D. A. "Mrs" | 20 | |
| | | | Childress Mrs. N. A. | 40 | | Childress S. L. | 30 | | Childress S. L. | 30 | | Childress S. L. | 30 | |
| 4 | | | French J. J. | 28 | | Thomas J. M. | 50 | 300 | Thomas J. H. | 50 | 300 | Thomas J. H. | 50 | 300 |
| 5 | | | Tripp Miss Alva | 47 | | Tripp Miss Alva | 47 | | Tripp Miss Alva | 47 | | Tripp Miss Alva Est | 47 | |
| 6 | | | Hughes J. R. "Est" | 48 | | Hughes J. R. est | 48 | | Hughes J R Est | 48 | | Hughes J R Est | 48 | |
| 7 | | | Joiner W. C. | 50 | | Joiner W. C. | 50 | | Joiner W. C. | 50 | | Rhea Joe | 15 | |
| 8 | | | Hughes D. A. "Mrs" | 67 | | Hughes D. A. "Mrs" | 20 | | Hughes D. A. "Mrs" | 20 | | Hughes D. A. "Mrs" | 20 | |
| | | | Childress Mrs. N. A. | 40 | | Childress S. L. | 30 | | Childress S. L. | 30 | | Childress S. L. | 30 | |
| 9 | | | French J. J. | 28 | | Smith R. E. B. | 60 | 270 | Smith R. E. B. | 60 | 270 | Smith R. E. B. | 60 | 270 |
| 10 | | | Tripp Miss Alva | 47 | | Tripp Miss Alva | 47 | | Tripp Miss Alva | 47 | | Tripp Miss Alva Est | 47 | |
| 11 | | | Hughes J. R. "Est" | 48 | | Hughes J. R. est | 48 | | Hughes J R Est | 48 | | Hughes J R Est | 48 | |
| 12 | | | Dupre Mrs. A. L. | 75 | 175 | Dupre Mrs. A. L. | 75 | 175 | Dupre Mrs. A. L. | 75 | 175 | Dupre Mrs. A. L. | 75 | 175 |
| 13 | | | Hughes D. A. "Mrs" | 67 | | Hughes D. A. "Mrs" | 20 | | Hughes D. A. "Mrs" | 20 | | Hughes D. A. "Mrs" | 20 | |
| | | | Childress Mrs. N. A. | 40 | | Childress S. L. | 30 | | Childress S. L. | 30 | | Childress S. L. | 30 | |
| | 7 | | | | | | | | | | | | | |
| 1 | | | French J. J. | 28 | | Jernell L. M. | 50 | | Jernell L. M. | 50 | 300 | Jernell L. M. | 50 | 300 |
| 2 | | | Tripp Miss Alva | 47 | | Tripp Miss Alva | 47 | | Tripp Miss Alva | 47 | | Tripp Miss Alva Est | 47 | |
| 3 | | | Hughes J. R. "Est" | 48 | | Hughes J. R. est | 48 | | Hughes J R Est | 48 | | Hughes J R Est | 48 | |
| 4 | | | Attalla Realty Co | 60 | 180 | Attalla Realty Co | 60 | 180 | Attalla Realty Co | 60 | 180 | Attalla Realty Co | 60 | 180 |
| 5 | | | Hughes J. R. "Est" | 48 | | Hughes J. R. est | 48 | | Hughes J R Est | 48 | | Hughes J R Est | 48 | |
| 6 | | | Christopher J. L. | 80 | | Christopher J. L. | 80 | | Christopher J. L. | 80 | | Christopher J. L. | 80 | |
| 7 | | | Christopher Abihue | 40 | | Christopher Abihue | 40 | | Christopher Abihue | 40 | | Christopher Abihue | 40 | |
| 8 | | | Christopher J. L. | 80 | | Christopher J. L. | 80 | | Christopher J. L. | 80 | | Christopher J. L. | 80 | |
| 9 | | | | | | | | | | | | | | |
| 10 | | | Christopher Abihue | 40 | 800 | Christopher Abihue | 40 | 800 | Christopher Abihue | 40 | 800 | Christopher Abihue | 40 | 800 |
| 11 | | | " | 40 | | " | 40 | | " | 40 | | " | 40 | |
| 12 | | | " | 40 | | " | 40 | | " | 40 | | " | 40 | |
| 13 | | | Christopher J. L. | 80 | 1000 | Christopher J. L. | 80 | 1000 | Christopher J. L. | 80 | 1000 | Christopher J. L. | 80 | 1000 |
| 14 | | | " | 80 | | " | 80 | | " | 80 | | " | 80 | |
| 15 | | | | | | | | | | | | | | |
| 16 | | | | | | | | | | | | | | |
| 17 | | | Christopher Abihue | 40 | | Christopher Abihue | 40 | | Christopher Abihue | 40 | | Christopher Abihue | 40 | |
| 18 | | | Christopher Abihue | 40 | | Christopher Abihue | 40 | | Christopher Abihue | 40 | | " | 40 | |
| 19 | | | " | 40 | | " | 40 | | " | 40 | | " | 40 | |
| 20 | | | " | 40 | | " | 40 | | " | 40 | | " | 40 | |
| 21 | | | Hughes D. A. "Mrs" | 67 | | Hughes D. A. "Mrs" | 20 | | Hughes D. A. "Mrs" | 20 | | Hughes D. A. "Mrs" | 20 | |
| | | | Childress Mrs. N. A. | 40 | | Childress S. L. | 30 | | Childress S. L. | 30 | | Childress S. L. | 30 | |
| 22 | | | French J. J. | 28 | | Jernell L. M. | 50 | | Christopher J. L. | 30 | | Christopher J. L. | 30 | |
| 23 | | | Tripp Miss Alva | 47 | | Tripp Miss Alva | 47 | | Tripp Miss Alva | 47 | | Tripp Miss Alva Est | 47 | |
| 24 | | | Hughes J. R. "Est" | 48 | | Hughes J. R. est | 48 | | Hughes J R Est | 48 | | Hughes J R Est | 48 | |
| 25 | | | Smith R. E. B. | 20 | | Smith R. E. B. | 20 | | Smith R. E. B. | 20 | | Smith R. E. B. | 20 | |
| 26 | | | Hughes D. A. "Mrs" | 67 | | Hughes D. A. "Mrs" | 20 | | Hughes D. A. "Mrs" | 20 | | Hughes D. A. "Mrs" | 20 | |
| | | | Childress Mrs. N. A. | 40 | | Childress S. L. | 30 | | Childress S. L. | 30 | | Childress S. L. | 30 | |
| 27 | | | Ward & Ray | 75 | | Johnson Henry | 90 | | Johnson Henry | 90 | 600 | Johnson Henry | 90 | 600 |
| 28 | | | Tripp Miss Alva | 47 | | Tripp Miss Alva | 47 | | Tripp Miss Alva | 47 | | Tripp Miss Alva Est | 47 | |
| 29 | | | Hughes J. R. "Est" | 47 | | Hughes J. R. est | 47 | | Hughes J R Est | 47 | | Hughes J R Est | 47 | |
| | | | Christopher J. L. | 6 | | Christopher J. L. | 5 | | Christopher J. L. | 5 | | Christopher J. L. | 5 | |

SURVEY *Hughes Addition #3 Contd*

Atalla Ala.

SECTION.....

TOWNSHIP.....

RANGE.....

MAP RECORDED IN

Map Book..... Page.....

Form 9. S. T. C. - 28000 MARSHALL & BRUCE CO., NASHVILLE

| LOT | BLOCK | IMPROVEMENTS | 1924 | VALUE LAND | VALUE IMPTS. | 1925 | VALUE LAND | VALUE IMPTS. | 1926 | VALUE LAND | VALUE IMPTS. | 1927 | VALUE LAND | VALUE IMPTS. |
|-----|-------|--------------|---|------------|--------------|--------------------------------------|------------|--------------|--------------------------------------|------------|--------------|--------------------------------------|------------|--------------|
| | 8 | | | | | | | | | | | | | |
| 1 | | | Delano D. H. | 100 | 200 | Delano D. H. | 100 | 200 | Delano D. H. | 50 | | Delano D. H. | 50 | |
| 2 | | | Hughes D. A. Mrs. Childress Mrs. M. A. | 67 40 | | Hughes D. A. Mrs. Childress S. L. | 20 30 | | Hughes D. A. Mrs. Childress S. L. | 20 30 | | Hughes D. A. Mrs. Childress S. L. | 20 30 | |
| 3 | | | French J. I. | 28 | | Jernell L. M. | 50 | 300 | Jernell L. M. | 50 | 300 | Jernell L. M. | 50 | 300 |
| 4 | | | Trippe Miss Alva | 47 | | Trippe Miss Alva | 47 | | Trippe Miss Alva | 47 | | Trippe Miss Alva East | 47 | |
| 5 | | | Hughes J. R. "East" | 47 | | Hughes J. R. East | 47 | | Hughes J. R. East | 47 | | Hughes J. R. East | 47 | |
| 6 | | | Smith R. C. "agt" | 20 | | Smith R. C. "agt" | 20 | | Smith R. C. "agt" | 20 | | Smith R. C. "agt" | 20 | |
| 7 | | | Hughes D. A. "Mrs" | 67 | | Hughes D. A. "Mrs" | 20 | | Hughes D. A. "Mrs" | 20 | | Hughes D. A. "Mrs" | 20 | |
| | | | Childress Mrs. M. A. | 40 | | Childress S. L. | 30 | | Childress S. L. | 30 | | Childress S. L. | 30 | |
| 8 | | | French J. I. | 28 | | Jernell L. M. | 50 | | Jernell L. M. | 50 | 300 | Jernell L. M. | 50 | 300 |
| 9 | | | Trippe Miss Alva | 47 | | Trippe Miss Alva | 47 | | Trippe Miss Alva | 47 | | Trippe Miss Alva East | 47 | |
| 10 | | | Hughes J. R. "East" | 47 | | Hughes J. R. East | 47 | | Hughes J. R. East | 47 | | Hughes J. R. East | 47 | |
| | | | Christopher Abihue | 40 | | Christopher Abihue | 40 | | Christopher Abihue | 40 | | Christopher Abihue | 40 | |
| 11 | | | Smith R. C. "agt" | 20 | | Smith R. C. "agt" | 20 | | Smith R. C. "agt" | 20 | | Smith R. C. "agt" | 20 | |
| 12 | | | Hughes J. R. "East" | 47 | | Hughes J. R. East | 47 | | Hughes J. R. East | 47 | | Hughes J. R. East | 47 | |

SURVEY *Jackson and Wilson*
to
Attala Pl.

SECTION.....
 TOWNSHIP.....
 RANGE.....

MAP RECORDED IN
 Map Book..... Page.....

FORM 3 S. T. C. - 28960 MARSHALL & BRUCE CO., NASHVILLE

| LOT | BLOCK | IMPROVEMENTS | 1924 | VALUE LAND | VALUE IMPTS. | 1925 | VALUE LAND | VALUE IMPTS. | 1926 | VALUE LAND | VALUE IMPTS. | 1927 | VALUE LAND | VALUE IMPTS. |
|-----|-------|--------------|----------------------|------------|--------------|----------------------|------------|--------------|-----------------|------------|--------------|-----------------|------------|--------------|
| | 1 | | | | | | | | | | | | | |
| | 2 | | | | | | | | | | | | | |
| | 3 | | Attala Furniture Co. | 25 | | Attala Furniture Co. | 25 | | Attala Fur. Co. | 25 | | Attala Fur. Co. | 25 | |
| | 4 | | | | | | | | | | | | | |
| | 5 | | | | | | | | | | | | | |
| | 6 | | | | | | | | | | | | | |
| | 7 | | | | | | | | | | | | | |
| | 8 | | | | | | | | | | | | | |
| | 9 | | | | | | | | | | | | | |
| | 10 | | | | | | | | | | | | | |
| | 11 | | | | | | | | | | | | | |
| | 12 | | | | | | | | | | | | | |
| | 13 | | | | | | | | | | | | | |
| | 14 | | | | | | | | | | | | | |
| | 15 | | | | | | | | | | | | | |
| | 16 | | | | | | | | | | | | | |
| | 1 | | | | | | | | | | | | | |
| | 2 | | | | | | | | | | | | | |
| | 3 | | | | | | | | | | | | | |
| | 4 | | | | | | | | | | | | | |
| | 5 | | | | | | | | | | | | | |
| | 6 | | | | | | | | | | | | | |
| | 7 | | | | | | | | | | | | | |
| | 8 | | | | | | | | | | | | | |
| | 9 | | | | | | | | | | | | | |
| | 10 | | | | | | | | | | | | | |
| | 11 | | | | | | | | | | | | | |
| | 12 | | | | | | | | | | | | | |
| | 13 | | | | | | | | | | | | | |
| | 14 | | | | | | | | | | | | | |
| | 15 | | | | | | | | | | | | | |
| | 16 | | | | | | | | | | | | | |

S. W. Johnson's "Chas." Co. 1924
 Total Value \$160.00
 11 1925
 11 1926
 11 1927

S. W. Johnson's "Chas." Co. 1924
 Total Value \$160.00
 11 1925
 11 1926
 11 1927

S. W. Johnson's "Chas." Co. 1924
 Total Value \$160.00
 11 1925
 11 1926
 11 1927

SURVEY *Morgan Addition*

Morgan

SECTION.....
TOWNSHIP.....
RANGE.....

MAP RECORDED IN
Map Book.....Page.....

Form 3 S. T. C. - 28960 MARSHALL & BRUCE CO. NASHVILLE

| LOT | BLOCK | IMPROVEMENTS | 1924 | VALUE LAND | VALUE IMPTS. | 1925 | VALUE LAND | VALUE IMPTS. | 1926 | VALUE LAND | VALUE IMPTS. | 1927 | VALUE LAND | VALUE IMPTS. |
|-----|-------|-------------------------------------|------|------------|--------------|-------------------------------------|------------|--------------|-------------------------------------|------------|--------------|-------------------------------------|------------|--------------|
| 1 | 1 | | | | | | | | | | | | | |
| 2 | | | | | | | | | | | | | | |
| 3 | | | | | | | | | | | | | | |
| 4 | | | | | | | | | | | | | | |
| 5 | | | | | | | | | | | | | | |
| 6 | | | | | | | | | | | | | | |
| 7 | | | | | | | | | | | | | | |
| 8 | | | | | | | | | | | | | | |
| 9 | | | | | | | | | | | | | | |
| 10 | | | | | | | | | | | | | | |
| 11 | | | | | | | | | | | | | | |
| 12 | | | | | | | | | | | | | | |
| 13 | | Brasher M. A. | | 100 | 200 | Brasher M. A. | 100 | 200 | Brasher M. A. | 100 | 200 | Brasher M. A. | 100 | |
| 14 | | " " | | 100 | | " " | 100 | | " " | 100 | | " " | 100 | |
| 1 | 2 | Ethridge M. J. | | 100 | 300 | Ethridge M. J. | 100 | 300 | Ethridge M. J. | 100 | 300 | Ethridge M. J. | 100 | 300 |
| 2 | | | | | | | | | | | | | | |
| 3 | | | | | | | | | | | | | | |
| 4 | | | | | | | | | | | | | | |
| 5 | | | | | | | | | | | | | | |
| 6 | | | | | | | | | | | | | | |
| 7 | | | | | | | | | | | | | | |
| 8 | | Stephens M. E. | | 25 | | Stephens M. E. | 25 | | Stephens M. E. | 25 | | Stephens M. E. | 25 | |
| 1 | 3 | Johnston S. W. "Mrs" Smith H. P. | | 22 13 | | Johnston S. W. "Mrs" Smith H. P. | 22 13 | | Johnston S. W. "Mrs" Smith H. P. | 22 13 | | Johnston S. W. "Mrs" Smith H. P. | 22 13 | |
| 2 | | Johnston S. W. "Mrs" Smith H. P. | | 22 12 | | Johnston S. W. "Mrs" Smith H. P. | 22 12 | | Johnston S. W. "Mrs" Smith H. P. | 22 12 | | Johnston S. W. "Mrs" Smith H. P. | 22 12 | |
| 3 | | Johnston S. W. "Mrs" | | 21 | | Johnston S. W. "Mrs" | 21 | | Johnston S. W. "Mrs" | 21 | | Johnston S. W. "Mrs" | 21 | |
| 4 | | Johnston S. W. "Mrs" | | 21 | | " " | 21 | | " " | 21 | | " " | 21 | |
| 5 | | Johnston S. W. "Mrs" | | 21 | | " " | 21 | | " " | 21 | | " " | 21 | |
| 6 | | Johnston S. W. "Mrs" | | 21 | | " " | 21 | | " " | 21 | | " " | 21 | |
| 7 | | Ewing A. E. | | 33 | | Ewing A. E. | 33 | | Ewing A. E. | 33 | | Ewing A. E. | 33 | |
| 8 | | " " " | | 33 | | " " " | 33 | | " " " | 33 | | " " " | 33 | |
| 9 | | | | | | | | | | | | | | |
| 10 | | | | | | | | | | | | | | |
| 11 | | Lominick Bishop | | 50 | | Lominick Bishop | 50 | | Lominick Bishop | 50 | | Lominick Bishop | 50 | |
| 12 | | Beavers Louise C. | | 50 | 400 | Beavers Louise C. | 50 | 400 | Beavers Louise C. | 50 | 400 | Beavers Louise C. | 50 | 400 |
| 13 | | " " " | | 50 | | " " " | 50 | | " " " | 50 | | " " " | 50 | |
| 14 | | | | | | | | | | | | | | |
| 15 | | | | | | | | | | | | | | |
| 16 | 4 | Ewing A. E. | | 39 | | Ewing A. E. | 33 | | Ewing A. E. | 33 | | Ewing A. E. | 33 | |
| 1 | | | | | | | | | | | | | | |
| 2 | | | | | | | | | | | | | | |
| 3 | | Hammer Ed | | 10 | | Hammer Ed | 10 | | Hammer Ed | 10 | | Hammer Ed | 10 | |

C. B. Johnson Assessment All these additions except lots 3-4-5-6-7-8-9-10-11-12 Total Value \$300.00

C. B. Johnson Assessment All these additions except lots 3-4-5-6-7-8-9-10-11-12 Total Value \$300.00

C. B. Johnson Assessment All these additions except lots 3-4-5-6-7-8-9-10-11-12 Total Value \$300.00

C. B. Johnson Assessment All these additions except lots 3-4-5-6-7-8-9-10-11-12 Total Value \$300.00

SURVEY

Magnolia Addition
Alma

SECTION.....

TOWNSHIP.....

RANGE.....

MAP RECORDED IN

Map Book..... Page.....

Form 3 S. T. C.—28900 MARSHALL & BRUCE CO., NASHVILLE

| LOT | BLOCK | IMPROVEMENTS | 1924 | VALUE LAND | VALUE IMPTS. | 1925 | VALUE LAND | VALUE IMPTS. | 1926 | VALUE LAND | VALUE IMPTS. | 1927 | VALUE LAND | VALUE IMPTS. |
|-----|-------|----------------------|------|------------|--------------|----------------------|------------|--------------|----------------------|------------|--------------|----------------------|------------|--------------|
| | 4 | | | | | | | | | | | | | |
| 4 | | Hammer Ed. | | 10 | | Hammer Ed | 10 | | Hammer Ed | 10 | | Hammer Ed | 10 | |
| 5 | | " " " | | 10 | | " " " | 10 | | " " " | 10 | | " " " | 10 | |
| 6 | | | | | | | | | | | | | | |
| 7 | | | | | | | | | | | | | | |
| 8 | | | | | | | | | | | | | | |
| 9 | | | | | | | | | | | | | | |
| 10 | | | | | | | | | | | | | | |
| 11 | | | | | | | | | | | | | | |
| 12 | 1 | Johnston S. W. H. S. | | 21 | | Johnston S. W. H. S. | 21 | | Johnston S. W. H. S. | 21 | | Johnston S. W. H. S. | 21 | |
| 13 | | " " " " | | 21 | | " " " " | 21 | | " " " " | 21 | | " " " " | 21 | |
| 14 | | | | | | | | | | | | | | |
| 15 | | | | | | | | | | | | | | |
| 16 | | Ewing A. E. | | 33 | | Ewing A. E. | 33 | | Ewing A. E. | 33 | | Ewing A. E. | 33 | |
| 17 | | " " " " | | 33 | | " " " " | 33 | | " " " " | 33 | | " " " " | 33 | |
| 18 | | " " " " | | 33 | | " " " " | 33 | | " " " " | 33 | | " " " " | 33 | |
| | 5 | | | | | | | | | | | | | |
| 1 | | | | | | | | | | | | | | |
| 2 | | | | | | | | | | | | | | |
| 3 | | | | | | | | | | | | | | |
| 4 | | | | | | | | | | | | | | |
| 5 | | | | | | | | | | | | | | |
| 6 | | | | | | | | | | | | | | |
| | 6 | | | | | | | | | | | | | |
| 1 | | | | | | | | | | | | | | |
| 2 | | | | | | | | | | | | | | |
| 3 | | | | | | | | | | | | | | |
| 4 | | | | | | | | | | | | | | |
| 5 | | | | | | | | | | | | | | |
| 6 | | Ewing A. E. | | 33 | | Ewing A. E. | 33 | | Ewing A. E. | 33 | | Ewing A. E. | 33 | |
| 7 | | | | | | | | | | | | | | |
| 8 | | Ewing A. E. | | 33 | | Ewing A. E. | 33 | | Ewing A. E. | 33 | | Ewing A. E. | 33 | |

SURVEY *Nolan & Ransom*

Office Pl.

SECTION.....

TOWNSHIP.....

RANGE.....

MAP RECORDED IN

Map Book..... Page.....

Form 3 S T. C. - 28960 MARSHALL & BRUCE CO., NASHVILLE

| LOT | BLOCK | IMPROVEMENTS | 1924 | VALUE LAND | VALUE IMPTS. | 1925 | VALUE LAND | VALUE IMPTS. | 1926 | VALUE LAND | VALUE IMPTS. | 1927 | VALUE LAND | VALUE IMPTS. |
|-----|-------|--------------|--------------------|------------|--------------|--------------------|------------|--------------|--------------------|------------|--------------|--------------------|------------|--------------|
| 1 | | | <i>Ferman C.B.</i> | 13 | | <i>Ferman C.B.</i> | 12 | | <i>Ferman C.B.</i> | 13 | | <i>Ferman C.B.</i> | 12 | |
| 2 | | | | 13 | | | 12 | | | 13 | | | 12 | |
| 3 | | | | 12 | | | 12 | | | 12 | | | 12 | |
| 4 | | | | 12 | | | 12 | | | | | | | |
| 5 | | | | 12 | | | 12 | | | | | | | |
| 6 | | | | 12 | | | 12 | | | | | | | |
| 7 | | | | 12 | | | 12 | | | | | | | |
| 8 | | | | 12 | | | 12 | | | | | | | |
| 9 | | | | 12 | | | 12 | | | | | | | |
| 10 | | | | 12 | | | 12 | | | | | | | |
| 11 | | | | 12 | | | 12 | | | | | | | |
| 12 | | | | 12 | | | 12 | | | | | | | |
| 13 | | | | 12 | | | 12 | | | | | | | |
| 14 | | | | 12 | | | 12 | | | | | | | |
| 15 | | | | 12 | | | 12 | | | | | | | |
| 16 | | | | 12 | | | 12 | | | | | | | |
| 17 | | | | 12 | | | 12 | | | | | | | |
| 18 | | | | 12 | | | 12 | | | | | | | |
| 19 | | | | 12 | | | 12 | | | | | | | |
| 20 | | | | 12 | | | 12 | | | | | | | |
| 21 | | | | 12 | | | 12 | | | | | | | |
| 22 | | | | 12 | | | 12 | | | | | | | |
| 23 | | | | 12 | | | 12 | | | | | | | |
| 24 | | | | 12 | | | 12 | | | | | | | |
| 25 | | | | 12 | | | 12 | | | | | | | |
| 26 | | | | 12 | | | 12 | | | | | | | |
| 27 | | | | 12 | | | 12 | | | | | | | |
| 28 | | | | 12 | | | 12 | | | | | | | |
| 29 | | | | 12 | | | 12 | | | | | | | |

SURVEY *Original Survey of Archa, Mo.*

SECTION _____
TOWNSHIP _____
RANGE _____

MAP RECORDED IN _____
Map Book _____ Page _____

FORM 3 S. T. C. - 28000 MARSHALL & BRUCE CO., NASHVILLE

| LOT | BLOCK | IMPROVEMENTS | 1924 | | 1925 | | 1926 | | 1927 | |
|-----|-------|--------------------------|------------|--------------|----------------------------|--------------|----------------------------|--------------|----------------------------|--------------|
| | | | VALUE LAND | VALUE IMPTS. | VALUE LAND | VALUE IMPTS. | VALUE LAND | VALUE IMPTS. | VALUE LAND | VALUE IMPTS. |
| 1 | 1 | Inger Sallie C. Dec | 60 | | Montgomery Mrs L D | 60 | Forman C B | 60 | Forman C B | 60 |
| 2 | 1 | Forman C. B. | 100 | 175 | Forman C. B. | 100 | " " | 100 | 350 | 100 |
| 3 | 1 | Mrs. Kenzie Mrs. M. E. | 89 | | Mrs. Kenzie Mrs. M. E. Hrs | 89 | Mrs. Kenzie Mrs. M. E. Hrs | 89 | Mrs. Kenzie Mrs. M. E. Hrs | 89 |
| 4 | 1 | Hammond Miss Rena | 200 | | Hammond Miss Rena | 200 | Hammond Miss Rena | 200 | Hammond Miss Rena | 200 |
| 5 | 1 | Wilson W. M. | 500 | 600 | Wilson W. M. | 500 | Wilson W. M. | 500 | Wilson W. M. | 500 |
| 6 | 1 | Mrs. Kenzie Mrs. M. E. | 89 | | Mrs. Kenzie Mrs. M. E. Hrs | 89 | Mrs. Kenzie Mrs. M. E. Hrs | 89 | Mrs. Kenzie Mrs. M. E. Hrs | 89 |
| 7 | 1 | Staton Mrs. B. A. | 400 | | Staton Mrs. B. A. | 400 | Staton Mrs. B. A. | 400 | Staton Mrs. B. A. | 400 |
| 8 | 1 | | | | | | | | | |
| 9 | 1 | Magin R. O. | 400 | 3000 | Magin R. O. | 400 | Magin R. O. | 400 | Magin R. O. | 400 |
| 10 | 1 | Brook E. W. "C" | 350 | 500 | Brook E. W. "C" | 350 | Brook E. W. "C" | 350 | Brook E. W. "C" | 350 |
| 11 | 1 | Forman C. B. | 100 | 175 | Forman C. B. | 100 | Forman C. B. | 100 | Forman C. B. | 100 |
| 1 | 2 | Gasdent Ice & Fuel | 3150 | | Gasdent Ice & Fuel | 3150 | Gasdent Ice & Fuel | 3150 | Gasdent Ice & Fuel | 3150 |
| 2 | 2 | Banks Mrs. J. C. | 150 | | Banks Mrs. J. C. | 150 | Banks Mrs. J. C. | 150 | Banks Mrs. J. C. | 150 |
| 3 | 2 | " | 150 | | " | 150 | " | 150 | " | 150 |
| 4 | 2 | " | 150 | | " | 150 | " | 150 | " | 150 |
| 5 | 2 | 1/2 Cordial Mallie | 100 | 200 | 1/2 Cordial Mallie | 100 | 1/2 Cordial Mallie | 100 | 1/2 Cordial Mallie | 100 |
| 6 | 2 | Alexander Mrs. W. M. | 270 | 400 | Alexander Mrs. W. M. | 270 | Alexander Mrs. W. M. | 270 | Alexander Mrs. W. M. | 270 |
| 7 | 2 | " | 250 | 350 | " | 250 | " | 250 | " | 250 |
| 8 | 2 | " | 250 | 350 | " | 250 | " | 250 | " | 250 |
| 9 | 2 | Alexander Mrs. W. M. | 270 | 400 | Alexander Mrs. W. M. | 270 | Alexander Mrs. W. M. | 270 | Alexander Mrs. W. M. | 270 |
| 10 | 2 | " | 270 | 400 | " | 270 | " | 270 | " | 270 |
| 11 | 2 | " | 270 | | " | 270 | " | 270 | " | 270 |
| 12 | 2 | " | 270 | | " | 270 | " | 270 | " | 270 |
| 13 | 2 | Malone Mrs. Lena | 200 | 500 | Malone Mrs. Lena | 200 | Malone Mrs. Lena | 200 | Malone Mrs. Lena | 200 |
| 14 | 2 | Anderson J. S. | 200 | 800 | Anderson J. S. | 200 | Anderson J. S. | 200 | Anderson J. S. | 200 |
| 1 | 3 | Adersholt Daniel | 300 | 500 | Adersholt Daniel | 300 | Adersholt Daniel | 300 | Adersholt Daniel | 300 |
| 2 | 3 | Thompson E. D. | 25 | | Thompson E. D. | 25 | Thompson E. D. | 25 | Thompson E. D. | 25 |
| 3 | 3 | Johnson Mrs. Annie B. | 80 | 800 | Johnson Mrs. Annie B. | 80 | Johnson Mrs. Annie B. | 80 | Johnson Mrs. Annie B. | 80 |
| 4 | 3 | " | 80 | | " | 80 | " | 80 | " | 80 |
| 5 | 3 | " | 80 | | " | 80 | " | 80 | " | 80 |
| 6 | 3 | " | 80 | | " | 80 | " | 80 | " | 80 |
| 7 | 3 | Hunter Mrs. R. W. | 300 | 1200 | Hunter Mrs. R. W. | 300 | Hunter Mrs. R. W. | 300 | Hunter Mrs. R. W. | 300 |
| 8 | 3 | Patrick Miss Mary & Feth | 400 | 900 | Patrick Miss Mary & Feth | 300 | Patrick Miss Mary | 300 | Patrick Miss Mary | 300 |
| 9 | 3 | " | 300 | | " | 300 | " | 300 | " | 300 |
| 10 | 3 | Hafley W. M. | 275 | | Hafley W. M. | 275 | Hafley W. M. | 275 | Hafley W. M. | 275 |
| 11 | 3 | Stephens M. E. | 200 | 750 | Stephens M. E. | 200 | Stephens M. E. | 200 | Stephens M. E. | 200 |
| 12 | 3 | " | 200 | 750 | " | 200 | " | 200 | " | 200 |
| 13 | 3 | " | 100 | | " | 100 | " | 100 | " | 100 |
| 14 | 3 | Stephens Mrs. A. B. | 300 | 700 | Stephens Mrs. A. B. | 300 | Stephens Mrs. A. B. | 300 | Stephens Mrs. A. B. | 300 |
| 1 | 4 | Lowe H. M. | 200 | | Lowe H. M. | 200 | Lowe H. M. | 200 | Lowe H. M. | 200 |
| 2 | 4 | Gilliland Thos L. | 300 | 600 | Gilliland Thos L. | 300 | Gilliland Thos L. | 300 | Gilliland Thos L. | 300 |
| 3 | 4 | Hammond Miss Rena | 200 | | Hammond Miss Rena | 200 | Hammond Miss Rena | 200 | Hammond Miss Rena | 200 |
| 4 | 4 | " | 200 | | " | 200 | " | 200 | " | 200 |
| 5 | 4 | Newman W. J. | 400 | 600 | Newman W. J. | 400 | Newman W. J. | 400 | Newman W. J. | 400 |
| 6 | 4 | Branslett Mrs. W. S. | 120 | 300 | Branslett Mrs. W. S. | 120 | Branslett Mrs. W. S. | 120 | Branslett Mrs. W. S. | 120 |

Cont'd

SURVEY *Original Survey of Assawalla*

SECTION.....

TOWNSHIP.....

RANGE.....

MAP RECORDED IN

Map Book..... Page.....

Form 3 S. T. C. - 28960 MARSHALL & BRUCE CO., NASHVILLE

| LOT | BLOCK | IMPROVEMENTS | 1924 | VALUE LAND | VALUE IMPTS. | 1925 | VALUE LAND | VALUE IMPTS. | 1926 | VALUE LAND | VALUE IMPTS. | 1927 | VALUE LAND | VALUE IMPTS. |
|-----|-------|--|-------------------|------------|--|-------------------|------------|---|------------------|------------|---|------------------|------------|--------------|
| 1 | 4 | | | | | | | | | | | | | |
| 2 | 5 | | | | | | | | | | | | | |
| 1 | | R. F. Lumber Co. | 154 | | | R. F. Lumber Co. | 154 | | R. F. Lumber Co. | 154 | | R. F. Lumber Co. | 154 | |
| 2 | | R. F. Lumber Co. | 154 | | | " | 154 | | " | 154 | | " | 154 | |
| 3 | | R. F. Lumber Co. | 154 | | | " | 154 | | " | 154 | | " | 154 | |
| 4 | | R. F. Lumber Co. | 153 | | | " | 153 | | " | 153 | | " | 153 | |
| 5 | | Carnes J. R. | 300 | 700 | Carnes J. R. Est | 300 | 700 | Stephens M. E. | 300 | 700 | Stephens M. E. | 300 | 700 | |
| 6 | | Shahan W. E. Snellgrove J. G. | 50 200 | 600 | Shahan W. E. Snellgrove J. G. | 80 200 | 600 | Shahan W. E. Snellgrove J. G. | 80 200 | 600 | Shahan W. E. Snellgrove J. G. | 80 200 | 600 | |
| 7 | | Stewart Mrs. Theodora | 200 | 800 | Stewart Mrs. Theodora | 200 | 800 | Stewart Mrs. Theodora | 200 | 800 | Stewart Mrs. Theodora | 200 | 800 | |
| 8 | 6 | pt Hooper Paul pt Aderholt Daniel | 100 200 | 400 450 | pt Hooper Paul pt Aderholt Daniel | 100 200 | 400 450 | pt Hooper Paul pt Aderholt Daniel | 100 200 | 400 450 | pt Hooper Paul pt Aderholt Daniel | 100 200 | 400 450 | |
| 1 | | Waller Jesse "C" | 225 | | Waller Jesse "C" | 225 | | Waller Jesse "C" | 225 | | Waller Jesse "C" | 225 | | |
| 2 | | Hammond Mrs. Jessie | 1000 | | | | | | | | | | | |
| 3 | | pt Lipscomb Nettie pt Hammond Mrs. Jessie pt Gilliam S. G. | 125 500 350 | 600 900 | pt Lipscomb Nettie pt Hammond Mrs. Jessie pt Gilliam S. G. | 125 350 900 | 600 900 | pt Lipscomb Nettie Noala Comp & W. House | 125 200 | 600 200 | pt Lipscomb Nettie Noala Comp & W. House | 125 200 | 600 200 | |
| 4 | | pt Gilliam S. G. | 150 | | pt Gilliam S. G. | 50 | | Noala W. House & Comp Co. | 400 | | Noala W. House & Comp Co. | 400 | | |
| 5 | | | | | | | | | | | | | | |
| 6 | | 1/3 R. F. Lumber Co. pt Copeland H. B. | 75 50 | 100 | 1/3 R. F. Lumber Co. Copeland H. B. Est | 75 50 | 100 | 1/3 R. F. Lumber Co. Copeland H. B. Est | 75 50 | 100 | 1/3 R. F. Lumber Co. Copeland H. B. Est | 75 50 | 100 | |
| 7 | 7 | 1/3 R. F. Lumber Co. | 75 | | 1/3 R. F. Lumber Co. | 75 | | 1/3 R. F. Lumber Co. | 75 | | 1/3 R. F. Lumber Co. | 75 | | |
| 1 | | North Ala Warehouse & Compress Co. | 1000 | 2000 | North Ala Warehouse Co. | 1000 | 2000 | No. Ala. Warehouse & Com. Co. | 1000 | 2000 | No. Ala. Warehouse & Com. Co. | 1000 | 2000 | |
| 2 | | " " " " " | 1000 | | North Ala Warehouse Co. | 1000 | | " | 1000 | | " | 1000 | | |
| 3 | | pt North Ala Warehouse & Compress Co. | 600 | | pt North Ala Warehouse Co. | 600 | | " | 600 | | " | 600 | | |
| 4 | | pt North Ala Warehouse & Compress Co. | 600 | | pt North Ala Warehouse Co. | 600 | | " | 600 | | " | 600 | | |
| 5 | | pt North Ala Warehouse & Compress Co. | 600 | | pt North Ala Warehouse Co. | 600 | | " | 600 | | " | 600 | | |
| 6 | | pt North Ala Warehouse & Compress Co. pt Attalla Milling Co. | 600 250 | 700 | pt North Ala Warehouse Co. | 600 | | " | 600 | | " | 600 | | |
| 7 | | pt North Ala Warehouse & Compress Co. pt Attalla Milling Co. | 600 250 | | pt North Ala Warehouse Co. | 600 | | " | 600 | | " | 600 | | |

SURVEY *Original Survey of Ottawa Ala. Cont'd.*

SECTION

TOWNSHIP

RANGE

MAP RECORDED IN

Map Book Page

FORM 3 S. T. C. - 28950 MARSHALL & BRUCE CO., NASHVILLE

| LOT | BLOCK | IMPROVEMENTS | 1924 | VALUE LAND | VALUE IMPTS. | 1925 | VALUE LAND | VALUE IMPTS. | 1926 | VALUE LAND | VALUE IMPTS. | 1927 | VALUE LAND | VALUE IMPTS. |
|-----|-------|--------------|-----------------------------|------------|--------------|-----------------------------|------------|--------------|--|------------|--------------|--|------------|--------------|
| 8 | 7 | | Station Mrs. B. H. | 400 | | Station Mrs. B. H. | 400 | | Mogala Comp & Warehouse Co. Station Mrs. B. H. | 400 | | Mogala W. House & Comp Station Mrs. B. H. | 400 | |
| 9 | 8 | | Duncan J. W. "Green" | 300 | | Duncan J. W. "Green" | 300 | | Mogala W. House & Comp Co. Duncan J. W. "Green" | 300 | | Mogala W. House & Comp Duncan J. W. "Green" | 300 | |
| 1 | | | | | | | | | | | | | | |
| 2 | | | Small Mrs. Lucile | 50 | 100 | Small Mrs. Lucile | 50 | 100 | Small Mrs. Lucile | 50 | 100 | Small Mrs. Lucile | 50 | 100 |
| 3 | | | Small Mrs. Lucile | 50 | | Small Mrs. Lucile | 50 | | Small Mrs. Lucile | 50 | | Small Mrs. Lucile | 50 | |
| | | | pt Forman C. B. | 200 | 200 | pt Forman C. B. | 200 | 200 | pt Forman C. B. | 200 | 200 | pt Forman C. B. | 200 | 200 |
| | | | pt Hammond J. W. | 200 | | pt Hammond J. W. | 200 | | pt Hammond J. W. | 200 | | pt Hammond J. W. | 200 | |
| 4 | | | pt Earl Anna | 200 | 500 | pt Earl Anna | 200 | 500 | pt Earl Anna | 200 | 500 | pt Earl Anna | 200 | 500 |
| | | | | | | | | | | | | | | |
| 5 | | | pt Shahan A. E. | 100 | | pt Shahan A. E. | 100 | | pt Shahan A. E. | 100 | | pt Shahan A. E. | 100 | |
| | | | | | | | | | | | | | | |
| 6 | | | Noojin R. O. | 450 | | Noojin R. O. | 450 | | Noojin R. O. | 450 | | Noojin R. O. | 450 | |
| 7 | | | Noojin R. O. | 450 | | Noojin R. O. | 450 | | Noojin R. O. | 450 | | Noojin R. O. | 450 | |
| 8 | | | pt Shahan A. E. | 300 | | pt Shahan A. E. | 300 | | pt Shahan A. E. | 300 | | pt Shahan A. E. | 300 | |
| | | | | | | | | | | | | | | |
| 9 | | | pt Stewart J. W. & B. Kelly | 500 | 750 | pt Stewart J. W. & B. Kelly | 500 | 750 | Kelly B (P.L.) | 500 | 750 | pt Kelly B | 500 | 750 |
| | | | pt Shahan A. E. | 100 | | pt Shahan A. E. | 100 | | pt Ingram Land Co. | 100 | | pt Attala Realty Co. | 83 | |
| 10 | | | pt Stewart J. W. & B. Kelly | 500 | | pt Stewart J. W. & B. Kelly | 500 | | pt Ingram Land Co. | 100 | | pt Kelly B | 500 | |
| | | | pt Shahan A. E. | 100 | | pt Shahan A. E. | 100 | | pt Kelly B | 500 | | pt Attala Realty Co. | 33 | |
| | | | | | | | | | | | | | | |
| 11 | 9 | | Forman C. B. | 200 | | Forman C. B. | 200 | | Forman C. B. | 200 | | Forman C. B. | 200 | |
| | | | Coasley R. S. | 750 | 1750 | Coasley R. S. | 750 | 1750 | Coasley R. S. | 750 | 1750 | Coasley R. S. | 750 | 1750 |
| 1 | | | Walker Geo. P. | 300 | | Walker Geo. P. | 300 | | Walker Geo. P. | 300 | | Walker Geo. P. | 300 | |
| | | | " " " | 300 | | " " " | 300 | | " " " | 300 | | " " " | 300 | |
| 2 | | | Powell W. H. | 200 | 1200 | Powell W. H. | 200 | 1200 | Powell W. H. | 200 | 1200 | Powell W. H. | 200 | 1200 |
| 3 | | | Shahan W. E. | 200 | 300 | Shahan W. E. | 200 | 300 | Shahan W. E. | 200 | 300 | Shahan W. E. | 200 | 300 |
| 4 | | | 1/2 Forman C. B. | 100 | 500 | 1/2 Forman C. B. | 100 | 500 | 1/2 Forman C. B. | 100 | 500 | 1/2 Forman C. B. | 100 | 500 |
| | | | 1/2 Forman C. B. | 45 | | 1/2 Forman C. B. | 45 | | 1/2 Forman C. B. | 45 | | 1/2 Forman C. B. | 45 | |
| 5 | | | Eller Mrs. Ida | 400 | 1000 | Eller Mrs. Ida | 400 | 1000 | Eller Mrs. Ida | 400 | 1000 | Eller Mrs. Ida | 400 | 1000 |
| 6 | | | Vincent Mrs. Fannie | 500 | 1200 | Vincent Mrs. Fannie | 500 | 1200 | Powell W. H. | 500 | 1200 | Powell W. H. | 500 | 1200 |
| 7 | | | Walker Geo. P. | 300 | | Walker Geo. P. | 300 | | Walker Geo. P. | 300 | | Walker Geo. P. | 300 | |
| | | | Powell W. H. | 600 | 1500 | Powell W. H. | 600 | 1500 | Powell W. H. | 600 | 1500 | Powell W. H. | 600 | 1500 |
| 8 | | | Walker Geo. P. | 300 | | Walker Geo. P. | 300 | | Walker Geo. P. | 300 | | Walker Geo. P. | 300 | |

SURVEY *Original Survey of Macon Ala. Con'd*

SECTION.....

TOWNSHIP.....

RANGE.....

MAP RECORDED IN

Map Book..... Page.....

Form 3 S. T. C. - 28950 MARSHALL & BRUCE CO., NASHVILLE

| LOT | BLOCK | IMPROVEMENTS | 1924 | VALUE LAND | VALUE IMPTS. | 1925 | VALUE LAND | VALUE IMPTS. | 1926 | VALUE LAND | VALUE IMPTS. | 1927 | VALUE LAND | VALUE IMPTS. |
|-----|-------|--------------|---|-------------------|---------------------|---|-------------------|---------------------|---|-------------------|---------------------|---|-------------------|---------------------|
| | 10 | | | | | | | | | | | | | |
| 1 | | | Rhea Mrs. W. H. Pt Harrison Mrs. L. E. | 334 200 | 450 | Rhea Mrs. W. H. Pt Harrison Mrs. L. E. | 334 400 | 450 | Rhea Mrs. W. H. Pt Harrison Mrs. L. E. | 334 400 | 450 | Rhea Mrs. W. H. Pt Harrison Mrs. L. E. | 334 400 | 450 |
| 2 | | | Rhea Mrs. W. H. | 333 | 450 | Rhea Mrs. W. H. | 333 | 450 | Rhea Mrs. W. H. | 333 | 450 | Rhea Mrs. W. H. | 333 | 450 |
| 3 | | | Rhea Mrs. W. H. Pt Harrison Mrs. L. E. | 333 200 | 900 1800 | Rhea Mrs. W. H. Pt Harrison Mrs. L. E. | 333 400 | 900 2200 | Rhea Mrs. W. H. Pt Harrison Mrs. L. E. | 333 400 | 900 2200 | Rhea Mrs. W. H. Pt Harrison Mrs. L. E. | 333 400 | 900 2200 |
| 4 | | | McDonald W. H. Pt Stanley Dr. E. H. | 300 300 | 1500 | McDonald W. H. Pt Stanley Dr. E. H. | 300 300 | 1500 | McDonald W. H. Pt Stanley Dr. E. H. | 300 300 | 1500 | McDonald W. H. Pt Stanley Dr. E. H. | 300 1000 | 1500 |
| 5 | | | Pt Shahan Dorothy & Bonnie | 250 | 900 | Pt Shahan Dorothy & Bonnie | 200 | 900 | Pt Shahan Dorothy & Bonnie | 200 | 900 | Pt Shahan Dorothy & Bonnie | 200 | 900 |
| 6 | | | Pt Johnston S. W. Pt Forman C. B. | 100 50 100 | | Pt Johnston S. W. Pt Forman C. B. | 100 50 100 | | Pt Johnston S. W. Pt Forman C. B. | 100 50 100 | | Pt Johnston S. W. Pt Forman C. B. | 100 50 100 | |
| 7 | | | McKenzie Mrs. M. E. | 67 | | McKenzie Mrs. M. E. | 67 | | McKenzie Mrs. M. E. | 67 | | McKenzie Mrs. M. E. | 67 | |
| 8 | | | McKenzie Mrs. M. E. Pt Forman C. B. | 89 200 | | McKenzie Mrs. M. E. Pt Forman C. B. | 89 200 | | McKenzie Mrs. M. E. Pt Forman C. B. | 89 200 | | McKenzie Mrs. M. E. Pt Forman C. B. | 89 200 | |
| | 11 | | | | | | | | | | | | | |
| 1 | | | Rhea Joe | 700 | 1200 | Rhea Joe | 600 | 700 | Rhea Joe | 600 | 700 | Rhea Joe | 600 | 700 |
| 2 | | | W. Beason C. H. W. Dugler M. M. "Ans" | 300 300 | 1200 | W. Beason C. H. W. Dugler M. M. "Ans" | 600 300 | 1200 | W. Beason C. H. W. Dugler M. M. "Ans" | 600 300 | 1400 | W. Beason C. H. W. Dugler M. M. "Ans" | 600 300 | 1400 |
| 3 | | | Pt Ward C. P. Pt Rhea Joe | 600 300 | | Pt Ward C. P. Pt Rhea Joe | 600 | | Pt Ward C. P. Pt Rhea Joe | 600 | | Pt Ward C. P. Pt Rhea Joe | 600 | |
| 4 | | | 3/8 Sampler Mrs. H. M. 3/8 Hammer Miss Ida 3/8 Hammer Ed. | 450 150 700 | 373 12 50 | 3/8 Sampler Mrs. H. M. 3/8 Hammer Miss Ida 3/8 Hammer Ed. | 450 150 700 | 373 10 50 | 3/8 Sampler Mrs. H. M. 3/8 Hammer Miss Ida 3/8 Hammer Ed. | 450 150 700 | 373 10 50 | 3/8 Sampler Mrs. H. M. 3/8 Hammer Miss Ida 3/8 Hammer Ed. | 450 150 700 | 373 10 50 |
| 5 | | | W. Whalley L. B. Pt Forman C. B. | 300 200 | 3675 | W. Whalley L. B. Pt Forman C. B. | 200 200 | 4000 | W. Whalley L. B. Pt Forman C. B. | 300 200 | 4000 | W. Whalley L. B. Pt Forman C. B. | 300 200 | 4000 |
| 6 | | | Forman C. B. | 200 | | Forman C. B. | 200 | | Forman C. B. | 200 | | Forman C. B. | 200 | |
| 7 | | | Forman C. B. | 200 | | Forman C. B. | 200 | | Forman C. B. | 200 | | Forman C. B. | 200 | |
| 8 | | | Forman C. B. | 200 | | Forman C. B. | 400 | | Forman C. B. | 400 | | Forman C. B. | 400 | |
| 9 | | | Forman C. B. | 200 | | Forman C. B. | 400 | | Forman C. B. | 400 | | Forman C. B. | 400 | |
| 10 | | | McNoble Mat Pt Noble Mat | 100 50 | 300 | McNoble Mat Pt Noble Mat | 100 50 | 300 | McNoble Mat Pt Noble Mat | 100 50 | 300 | McNoble Mat Pt Noble Mat | 100 50 | 300 |
| 11 | | | McNoble Mat Pt Noble Mat | 50 50 | | McNoble Mat Pt Noble Mat | 50 50 | | McNoble Mat Pt Noble Mat | 50 50 | | McNoble Mat Pt Noble Mat | 50 50 | 300 |
| 12 | | | Noble Mat | 200 | 300 | Noble Mat | 200 | 300 | Noble Mat | 200 | 300 | Noble Mat | 200 | 300 |
| | 12 | | | | | | | | | | | | | |
| 1 | | | Pt Rhea Dug Pt Hammer H. H. | 600 100 | 400 | Pt Rhea Dug Pt Hammer H. H. | 600 30 | 400 | Pt Rhea Dug Pt Hammer H. H. | 600 30 | 400 | Pt Rhea Dug Pt Hammer H. H. | 600 30 | 400 |
| 2 | | | Pt Guest J. M. Pt Copeland H. B. Pt Hammett & Guest | 300 800 500 | 800 2200 1500 | Pt Guest J. M. Pt Copeland H. B. Pt Hammett & Guest | 300 800 500 | 800 2200 1500 | Pt Guest J. M. Pt Copeland H. B. Pt Hammett & Guest | 300 800 500 | 800 2200 1500 | Pt Guest J. M. Pt Copeland H. B. Pt Hammett & Guest | 300 800 500 | 800 2200 1500 |

SURVEY *Original Survey of Attala Ala*

SECTION _____
TOWNSHIP _____
RANGE _____

MAP RECORDED IN _____
Map Book _____ Page _____

FORM 3 S. T. C. - 28950 MARSHALL & BRUCE CO., NASHVILLE

| LOT | BLOCK | IMPROVEMENTS | 1924 | VALUE LAND | VALUE IMPTS. | 1925 | VALUE LAND | VALUE IMPTS. | 1926 | VALUE LAND | VALUE IMPTS. | 1927 | VALUE LAND | VALUE IMPTS. |
|-----|-------|--------------|--|-------------------|---------------|--|-------------------|---------------|--|-------------------|---------------|--|-------------------|---------------|
| | 12 | | | | | | | | | | | | | |
| 3 | | | Walker Geo. G. | 2000 | 7000 | Walker Geo P | 2000 | 7000 | Walker Geo. P | 2000 | 7000 | Walker Geo P | 2000 | 7000 |
| 4 | | | Du Pre O.D. | 1200 | 6300 | Dupre O D | 1200 | 6300 | Dupre O. D. | 1200 | 6300 | Dupre O D | 1200 | 6300 |
| 5 | | | Mojoir R. O. | 1200 | 6000 | Mojoir R. O. | 1200 | 6000 | Mojoir R. O. | 1200 | 6000 | Mojoir R O | 1200 | 6000 |
| 6 | | | White Mrs. W. S. Mojoir J. J. "Est" | 500 800 | 1600 2800 | White Mrs W. S. Mojoir J. J. est | 500 800 | 1600 2800 | White Mrs. W. S. Mojoir J. J. Est | 500 800 | 1600 2800 | White Mrs. W. S. Mojoir J. J. Est | 500 800 | 1600 2800 |
| 7 | | | Staton Mrs. B. H. Hammond Mrs. Nena | 200 200 | 1900 2000 | Staton Mrs. B. H. Hammond Mrs. Nena | 200 200 | 1900 2000 | Staton Mrs. B. H. Hammond Mrs. Nena | 200 200 | 1900 2000 | Staton Mrs. B. H. Hammond Mrs. Nena | 200 200 | 1900 2000 |
| 8 | | | Du Pre Mrs. A. L. | 1000 | 4000 | Dupree Mrs A L | 1000 | 4000 | Dupree A. L. Mrs | 1000 | 4000 | Dupree Mrs A. L. | 1000 | 4000 |
| 9 | | | Shipley Mrs. Thos Pt Rhea Joe | 1600 500 | 10000 1500 | Shipley Mrs Thos Pt Rhea Joe | 1600 500 | 10000 1500 | Shipley Mrs. Thos Pt Rhea Joe | 1600 500 | 10000 1500 | Shipley Mrs. Thos Pt Rhea Joe | 1600 500 | 10000 1500 |
| 10 | | | Shipley Mrs. Thos Pt Rhea Joe | 1600 450 | | Shipley Mrs Thos Pt Rhea Joe | 1600 450 | | Shipley Mrs. Thos Pt Rhea Joe | 1600 450 | | Shipley Mrs Thos Pt Rhea Joe | 1600 450 | |
| 11 | | | Davis John | 400 | 500 | Davis John | 400 | 500 | Davis John | 400 | 500 | Davis John | 400 | 500 |
| 12 | | | Attalla Realty Co | 300 | | Attalla Realty Co | 300 | 100 | Attalla Realty Co | 300 | 100 | Attalla Realty Co | 300 | 100 |
| 13 | | | Attalla Realty Co | 300 | 400 | Attalla Realty Co | 300 | 400 | Attalla Realty Co | 300 | 400 | Attalla Realty Co | 300 | 400 |
| 14 | | | Attalla Realty Co | 300 | | Attalla Realty Co | 300 | 100 | Attalla Realty Co | 300 | 100 | Attalla Realty Co | 300 | 100 |
| 1 | 13 | | St Keener Mrs Ruby Burke Mrs Fannie | 500 300 | 1200 | St Keener Mrs Ruby Burke Mrs Fannie | 500 300 | 1200 | St Keener Mrs Ruby Burke Mrs Fannie | 500 300 | 1200 | St Keener Mrs Ruby Burke Mrs Fannie | 500 300 | 1200 |
| 2 | | | Forman C. B. | 400 | 400 | Forman C. B. | 400 | 400 | Forman C. B. | 400 | 400 | Forman C. B. | 400 | 400 |
| 3 | | | St Hammer Mrs D. M. Est St Hammond Mrs Nena | 300 1000 | 5000 | St Hammer Mrs D. M. Est St Hammond Mrs Nena | 300 1000 | 5000 | St Hammer Mrs D. M. Est St Hammond Mrs Nena | 300 1000 | 5000 | St Hammer Mrs D. M. Est St Hammond Mrs Nena | 300 1000 | 5000 |
| 4 | | | St Hammer Est St Hammer Mrs D. M. Est | 600 700 | 1900 2100 | St Hammer Est St Hammer Mrs D. M. Est | 600 700 | 1900 2100 | St Hammer Est St Hammer Mrs D. M. Est | 600 700 | 1900 2100 | St Hammer Est St Hammer Mrs D. M. Est | 600 700 | 1900 2100 |
| 5 | | | St Alexander Mrs W. M. Mojoir J. J. Est | 600 500 | 1300 1500 | St Alexander Mrs W. M. Mojoir J. J. Est | 600 500 | 1300 1500 | St Alexander Mrs W. M. Mojoir J. J. Est | 600 500 | 1300 1500 | St Alexander Mrs W. M. Mojoir J. J. Est | 600 500 | 1300 1500 |
| 6 | | | St Forman C. B. + CH Moody St Alexander Mrs W. M. | 800 600 | 8000 | St Forman C. B. + CH Moody St Alexander Mrs W. M. | 800 600 | 8000 | St Forman C. B. + CH Moody St Alexander Mrs W. M. | 800 600 | 8000 | St Forman C. B. + CH Moody St Alexander Mrs W. M. | 800 600 | 8000 |
| 7 | | | St Davis Mrs Eula S. St Sewell N. H. Est | 750 1000 | 1100 | St Davis Mrs Eula S. St Sewell N. H. Est | 1000 1000 | | St Davis Mrs Eula S. St Sewell N. H. Est | 1000 1000 | | St Davis Mrs Eula S. St Sewell N. H. Est | 1000 1000 | |
| 8 | | | St Sewell N. H. Est St Walker Dr. P. L. | 1000 500 | 1500 | St Sewell N. H. Est St Walker Dr. P. L. | 1000 500 | 1500 | St Sewell N. H. Est St Walker Dr. P. L. | 1000 500 | 1500 | St Sewell N. H. Est St Walker Dr. P. L. | 1000 500 | 1500 |
| 9 | | | St The Attalla Bank St Smith R. Co. Est | 400 500 | 2000 | St The Attalla Bank St Smith R. Co. Est | 400 500 | 2000 | St The Attalla Bank St Smith R. Co. Est | 400 500 | 2000 | St The Attalla Bank St Smith R. Co. Est | 400 500 | 2000 |
| 10 | | | St The Attalla Bank St Banks Mrs J. C. St Smith R. Co. Est | 400 150 500 | 8000 | St The Attalla Bank St Banks Mrs J. C. St Smith R. Co. Est | 400 150 500 | 8000 | St The Attalla Bank St Banks Mrs J. C. St Smith R. Co. Est | 400 150 500 | 8000 | St The Attalla Bank St Banks Mrs J. C. St Smith R. Co. Est | 400 150 500 | 8000 |

SURVEY *Original Survey of Area in Cont.*

SECTION.....

TOWNSHIP.....

RANGE.....

MAP RECORDED IN.....

Map Book..... Page.....

Form 3 S. T. C. - 28950 MARSHALL & BRUCE CO., NASHVILLE

| LOT | BLOCK | IMPROVEMENTS | 1924 | VALUE LAND | VALUE IMPTS. | 1925 | VALUE LAND | VALUE IMPTS. | 1926 | VALUE LAND | VALUE IMPTS. | 1927 | VALUE LAND | VALUE IMPTS. |
|-----|-------|---|-------------------|--------------------|---|-------------------|--------------------|---|-------------------|--------------------|---|-------------------|--------------------|--------------|
| | 12 | | | | | | | | | | | | | |
| 11 | | Stowers W. F. "Est" | 150 | 650 | Stowers W. F. "Est" | 200 | 650 | Stowers W. F. "Est" | 200 | 650 | Stowers W. F. "Est" | 200 | 650 | |
| 12 | | Stowers W. F. "Est" | 150 | | Stowers W. F. "Est" | 200 | | Stowers W. F. "Est" | 200 | | Stowers W. F. "Est" | 200 | | |
| 13 | | pt Stowers SW. F. "Est" | 100 | | pt Stowers W. F. "Est" | 100 | | pt Stowers W. F. "Est" | 100 | | pt Stowers W. F. "Est" | 100 | | |
| 14 | | W. Stator Mrs. B. H. | 200 | 900 | W. Stator Mrs. B. H. | 200 | 900 | W. Stator Mrs. B. H. | 200 | 900 | W. Stator Mrs. B. H. | 200 | 900 | |
| | 14 | | | | | | | | | | | | | |
| 1 | | Little Mrs. Augusta pt Alexander Mrs. W. M. | 500 100 | 1500 300 | Little Mrs. Augusta pt Alexander Mrs. W. M. | 500 100 | 1500 300 | Little Mrs. Augusta pt Alexander Mrs. W. M. | 500 100 | 1500 300 | Little Mrs. Augusta pt Alexander Mrs. W. M. | 500 100 | 1500 300 | |
| 2 | | pt Walker Geo P. pt Alexander Mrs. W. M. | 250 100 | | pt Walker Geo P. pt Alexander Mrs. W. M. | 250 100 | | pt Walker Geo P. pt Alexander Mrs. W. M. | 250 100 | | pt Walker Geo P. pt Alexander Mrs. W. M. | 250 100 | | |
| 3 | | Storey Mrs. Eula Johnston S. W. "Mrs" pt Banks Mrs. J. L. | 300 200 50 | | Storey Mrs. Eula Johnston S. W. "Mrs" Banks Mrs. J. L. | 300 200 50 | | Storey Mrs. Eula Johnston S. W. "Mrs" Banks Mrs. J. L. | 300 200 50 | | Storey Mrs. Eula Johnston S. W. "Mrs" Banks Mrs. J. L. | 300 200 50 | | |
| 4 | | Storey Mrs. Eula | 200 | 950 | Storey Mrs. Eula | 200 | 950 | Storey Mrs. Eula | 200 | 950 | Storey Mrs. Eula | 200 | 950 | |
| 5 | | pt Ala Vegetable Oil Co pt Cochran H. W. | 800 75 | 550 | pt Ala Vegetable Oil Co pt Cochran H. W. | 200 75 | 550 | pt Ala Vegetable Oil Co pt Cochran H. W. | 200 75 | 550 | pt Ala Vegetable Oil Co pt Cochran H. W. | 200 75 | 550 | |
| 6 | | White S. W. | 200 | 300 | White S. W. | 200 | 300 | White S. W. | 200 | 300 | White S. W. | 200 | 300 | |
| 7 | | W. White S. W. E. White M. C. | 200 200 | 900 250 | W. White S. W. E. White M. C. | 200 200 | 700 250 | W. White S. W. E. White M. C. | 200 200 | 700 250 | W. White S. W. E. White M. C. | 200 200 | 700 250 | |
| 8 | | W. White M. C. pt Prater W. B. E. Lumphkin C. H. | 200 100 200 | 400 | W. White M. C. pt Prater W. B. E. Lumphkin C. H. | 200 100 200 | 400 | W. White M. C. pt Prater W. B. E. Lumphkin C. H. | 200 100 200 | 400 | W. White M. C. pt Prater W. B. E. Lumphkin C. H. | 200 100 200 | 400 | |
| | 15 | | | | | | | | | | | | | |
| 1 | | pt White M. C. | 150 | 150 | pt White M. C. | 150 | 150 | pt White M. C. | 150 | 150 | pt White M. C. | 150 | 150 | |
| 2 | | pt Shepherd C. R. W. Joy Mrs. J. E. pt Bryant Mrs. Sara | 300 200 450 | 2100 800 750 | pt Shepherd C. R. W. Joy Mrs. J. E. pt Bryant Mrs. Sara | 300 200 450 | 2100 800 750 | pt Shepherd C. R. W. Joy Mrs. J. E. pt Bryant Mrs. Sara | 300 200 450 | 2100 800 750 | pt Shepherd C. R. W. Joy Mrs. J. E. pt Bryant Mrs. Sara | 300 200 450 | 2100 800 750 | |
| 3 | | pt Shepherd C. R. E. Lumphkin C. H. pt Lenn J. P. | 100 50 360 | 200 1500 360 | pt Shepherd C. R. E. Lumphkin C. H. pt Lenn J. P. | 100 50 360 | 200 1500 360 | pt Shepherd C. R. E. Lumphkin C. H. pt Lenn J. P. | 100 50 360 | 200 1500 360 | pt Shepherd C. R. E. Lumphkin C. H. pt Lenn J. P. | 100 50 360 | 200 1500 360 | |
| 4 | | Walker Geo P. | 300 | 1500 | Walker Geo P. | 300 | 1500 | Walker Geo P. | 300 | 1500 | Walker Geo P. | 300 | 1500 | |
| 5 | | pt Shahan A. E. E. Jones Mary "C" | 150 100 | 200 | pt Shahan A. E. E. Jones Mary "C" | 150 100 | 200 | pt Shahan A. E. E. Jones Mary "C" | 150 100 | 200 | pt Shahan A. E. E. Jones Mary "C" | 150 100 | 200 | |
| 6 | | Ferman C. B. | 120 | 600 | Ferman C. B. | 120 | 600 | Ferman C. B. | 120 | 600 | Ferman C. B. | 120 | 600 | |
| 7 | | pt Attalla Realty Co Scott Jesse C. | 150 200 | 300 550 | pt Attalla Realty Co Scott Jesse C. | 150 200 | 300 550 | pt Attalla Realty Co Scott Jesse C. | 150 200 | 300 550 | pt Attalla Realty Co Scott Jesse C. | 150 200 | 300 550 | |
| 8 | | E. Williams Tom "C" W. Alexander Mrs. M. M. | 300 100 | 650 100 | E. Williams Tom "C" W. Alexander Mrs. M. M. | 300 100 | 650 100 | E. Williams Tom "C" W. Alexander Mrs. M. M. | 300 100 | 650 100 | E. Williams Tom "C" W. Alexander Mrs. M. M. | 300 100 | 650 100 | |
| | 16 | | | | | | | | | | | | | |
| 1 | | | | | | | | | | | | | | |
| 2 | | pt Banks Mrs. J. L. | 150 | | pt Shepherd C. R. pt Banks Mrs. J. L. | 300 150 | 2100 | pt Shepherd C. R. pt Banks Mrs. J. L. | 300 150 | 2100 | pt Shepherd C. R. pt Banks Mrs. J. L. | 300 150 | 2100 | |
| 3 | | Gray Miss Nell Jo | 390 | 1000 | pt Shepherd C. R. Gray Miss Nell Jo | 100 390 | 1000 | pt Shepherd C. R. Gray Miss Nell Jo | 100 390 | 1000 | pt Shepherd C. R. Gray Miss Nell Jo | 100 390 | 1000 | |

SURVEY *Original Survey of Halls Ma Cont*

SECTION _____
TOWNSHIP _____
RANGE _____

MAP RECORDED IN _____
Map Book _____ Page _____

FORM 3 S. Y. C. - 28960 MARSHALL & BRUCE CO., NASHVILLE

| LOT | BLOCK | IMPROVEMENTS | 1924 | VALUE LAND | VALUE IMPTS. | 1925 | VALUE LAND | VALUE IMPTS. | 1926 | VALUE LAND | VALUE IMPTS. | 1927 | VALUE LAND | VALUE IMPTS. |
|-----|-------|--------------|---|-------------------|-------------------|---|-------------------|-------------------|---|-------------------|-------------------|---|-------------------|-------------------|
| | 16 | | | | | | | | | | | | | |
| | 4 | | Pt Pettit Mrs. F. A. Pt Morris Ed. Pt M ^{rs} Clendon M. J. | 100 250 100 | 400 600 700 | Pt Pettit Mrs. F. A. Pt Morris Ed. Pt M ^{rs} Clendon M. J. | 100 250 100 | 400 600 700 | Pt Pettit Mrs. F. A. Pt Morris Ed. Pt M ^{rs} Clendon M. J. | 100 250 100 | 400 600 700 | Pt Pettit Mrs. F. A. Pt Morris Ed. Pt M ^{rs} Clendon M. J. | 100 250 100 | 400 600 700 |
| | 5 | | Pt Stagner Mrs. J. A. Pt Hammond Mrs. Emma | 100 150 | 900 | Pt Stagner Mrs. J. A. Pt Hammond Mrs. Emma | 100 150 | 900 | Pt Stagner Mrs. J. A. Pt Hammond Mrs. Emma | 100 150 | 900 | Pt Stagner Mrs. J. A. Pt Hammond Mrs. Emma | 100 150 | 900 |
| | 6 | | Pettit Mrs. F. A. | 400 | 1200 | Pettit Mrs. F. A. | 400 | 1200 | Pettit Mrs. F. A. | 400 | 1200 | Pettit Mrs. F. A. | 400 | 1200 |
| | 7 | | Pettit Mrs. F. A. | 400 | 800 | Pettit Mrs. F. A. | 400 | 800 | Pettit Mrs. F. A. | 400 | 800 | Pettit Mrs. F. A. | 400 | 800 |
| | 8 | | M ^{rs} Gray L. S. "East" | 400 | 3000 | M ^{rs} Gray L. S. "East" | 400 | 3000 | M ^{rs} Gray L. S. "East" | 400 | 3000 | M ^{rs} Gray L. S. "East" | 400 | 3000 |
| | 17 | | | | | | | | | | | | | |
| | 1 | | Staton Mrs. B. H. | 400 | | Staton Mrs. B. H. | 400 | | Staton Mrs. B. H. | 400 | | Staton Mrs. B. H. | 400 | |
| | 2 | | Hammond Mrs. Jessie | 400 | 1000 | Hammond Mrs. Jessie | 400 | 1000 | Hammond Mrs. Jessie | 400 | 1000 | Hammond Mrs. Jessie | 400 | 1000 |
| | 3 | | Pt Hammond Mrs. Jessie Pt Hutchinson Mrs. Chas | 500 300 | 1000 1500 | Pt Hammond Mrs. Jessie Pt Hutchinson Mrs. Chas | 100 300 | 1000 1500 | Pt Hammond Mrs. Jessie Pt Hutchinson Mrs. Chas | 100 300 | 1000 1500 | Pt Hammond Mrs. Jessie Pt Hutchinson Mrs. Chas | 100 300 | 1000 1500 |
| | 4 | | Pt Hutchinson Mrs. Chas | 300 | | Pt Hutchinson Mrs. Chas | 300 | | Pt Hutchinson Mrs. Chas | 300 | | Pt Hutchinson Mrs. Chas | 300 | |
| | 5 | | Hammond Mrs. Rena | 600 | 900 | Hammond Mrs. Rena | 600 | 900 | Hammond Mrs. Rena | 600 | 900 | Hammond Mrs. Rena | 600 | 900 |
| | 6 | | M ^{rs} Hammond J. W. Pt Staton Mrs. B. H. | 275 200 | | M ^{rs} Hammond J. W. Pt Staton Mrs. B. H. | 275 200 | | M ^{rs} Hammond J. W. Pt Staton Mrs. B. H. | 275 200 | | M ^{rs} Hammond J. W. Pt Staton Mrs. B. H. | 275 200 | |
| | 7 | | Hammond J. W. | 275 | 200 | Hammond J. W. | 275 | 200 | Hammond J. W. | 275 | 200 | Hammond J. W. | 275 | 200 |
| | 8 | | | | | | | | | | | | | |
| | 18 | | | | | | | | | | | | | |
| | 1 | | M ^{rs} Kenzie Mrs. M. E. | 200 | | M ^{rs} Kenzie Mrs. M. E. | 200 | | M ^{rs} Kenzie Mrs. M. E. | 200 | | M ^{rs} Kenzie Mrs. M. E. | 200 | |
| | 2 | | Pt M ^{rs} Kenzie Mrs. M. E. Pt Gilliland Miss Ida | 100 200 | 600 | Pt M ^{rs} Kenzie Mrs. M. E. Pt Gilliland Miss Ida | 100 200 | 600 | Pt M ^{rs} Kenzie Mrs. M. E. Pt Gilliland Miss Ida | 100 200 | 600 | Pt M ^{rs} Kenzie Mrs. M. E. Pt Gilliland Miss Ida | 100 200 | 600 |
| | 3 | | White Mrs. W. S. | 300 | 1650 | White Mrs. W. S. | 300 | 1650 | White Mrs. W. S. | 300 | 1650 | White Mrs. W. S. | 300 | 1650 |
| | 4 | | White Mrs. W. S. | 300 | | White Mrs. W. S. | 300 | | White Mrs. W. S. | 300 | | White Mrs. W. S. | 300 | |
| | 5 | | White M. P. | 175 | 1400 | White M. P. | 175 | 1400 | White M. P. | 175 | 1400 | White M. P. | 175 | 1400 |
| | 6 | | White M. P. | 175 | | White M. P. | 175 | | White M. P. | 175 | | White M. P. | 175 | |
| | 7 | | Childers J. B. | 300 | 2100 | Childers J. B. | 500 | 3200 | Childers J. B. | 500 | 3200 | Childers J. B. | 500 | 3200 |
| | 8 | | Pt Grimes J. J. Pt Hammond J. W. | 500 100 | | Pt Grimes J. J. Pt Hammond J. W. | 500 100 | | Pt Grimes J. J. Pt Hammond J. W. | 500 100 | | Pt Grimes J. J. Pt Hammond J. W. | 500 100 | |
| | 9 | | Pt Walker Geo P. Pt Grimes J. J. | 500 500 | 300 | Pt Walker Geo P. Pt Grimes J. J. | 500 500 | 300 | Pt Walker Geo P. Pt Grimes J. J. | 500 500 | 300 | Pt Walker Geo P. Pt Grimes J. J. | 500 500 | 300 |
| | 10 | | Johnston Mrs. Annie B. | 1400 | | Johnston Mrs. Annie B. | 1400 | | Johnston Mrs. Annie B. | 1400 | | Johnston Mrs. Annie B. | 1400 | |

SURVEY *Original Survey of Macon Ga. Dist.*

SECTION.....
TOWNSHIP.....
RANGE.....

MAP RECORDED IN
Map Book.....Page.....

Form 3 S. T. C. - 28900 MARSHALL & BRUCE CO., NASHVILLE

| LOT | BLOCK | IMPROVEMENTS | 1924 | VALUE LAND | VALUE IMPTS. | 1925 | VALUE LAND | VALUE IMPTS. | 1926 | VALUE LAND | VALUE IMPTS. | 1927 | VALUE LAND | VALUE IMPTS. |
|-----|-------|--------------|---|------------|--------------|---|------------|--------------|---|------------|--------------|---|------------|--------------|
| | 18 | | | | | | | | | | | | | |
| 11 | | | | | | | | | | | | | | |
| 12 | 19 | | Mrs. Maggie Mrs. M. E. | 200 | 1700 | Mrs. Maggie Mrs. M. E. | 200 | 1700 | Mrs. Maggie Mrs. M. E. | 200 | 1700 | Mrs. Maggie Mrs. M. E. | 200 | 1700 |
| 1 | | | Stephens, M. E. | 200 | 400 | Stephens M. E. | 400 | 2500 | Stephens M. E. | 400 | 2500 | Stephens M. E. | 400 | 2500 |
| 2 | | | Sw White S. W. Davis Mrs. Eula D. | 200 | 400 | Sw White S. W. Davis Mrs. Eula D. | 200 | 400 | Sw White S. W. Davis Mrs. Eula D. | 200 | 400 | Sw White S. W. Davis Mrs. Eula D. | 200 | 400 |
| 3 | | | Vincent Mrs. Bettie P. Shepherd C. R. | 200 | 800 | Vincent Mrs. Bettie P. Shepherd C. R. | 200 | 800 | Vincent Mrs. Bettie P. Shepherd C. R. | 200 | 800 | Vincent Mrs. Bettie P. Shepherd C. R. | 200 | 800 |
| 4 | | | Jones Mrs. Mae Brown | 400 | | Jones Mrs. Mae Brown | 400 | | Jones Mrs. Mae Brown | 400 | | Jones Mrs. Mae Brown | 400 | |
| 5 | | | Jones Mrs. Mae Brown | 800 | 2800 | Jones Mrs. Mae Brown | 800 | 2800 | Jones Mrs. Mae Brown | 800 | 2800 | Jones Mrs. Mae Brown | 800 | 2800 |
| 6 | | | Jones Mrs. Mae Brown | 400 | | Jones Mrs. Mae Brown | 400 | 2500 | Jones Mrs. Mae Brown | 400 | 2500 | Jones Mrs. Mae Brown | 400 | 2500 |
| 7 | | | St Merchant & Farmers Bank Pt Walker Geo. P. Pt Davis Mrs. Eula D. Pt Sheahan Smithy Borne | 167 | 1900 | St Merchant & Farmers Bank Pt Walker Geo. P. Pt Davis Mrs. Eula D. Pt Sheahan Smithy Borne | 167 | 1900 | St Merchant & Farmers Bank Pt Walker Geo. P. Pt Davis Mrs. Eula D. Pt Sheahan Smithy Borne | 167 | 1900 | St Merchant & Farmers Bank Pt Walker Geo. P. Pt Davis Mrs. Eula D. Pt Sheahan Smithy Borne | 167 | 1900 |
| 8 | | | St Merchant & Farmers Bank Pt Walker Geo. P. Pt Davis Mrs. Eula D. Pt Sheahan Smithy Borne | 167 | 1900 | St Merchant & Farmers Bank Pt Walker Geo. P. Pt Davis Mrs. Eula D. Pt Sheahan Smithy Borne | 167 | 1900 | St Merchant & Farmers Bank Pt Walker Geo. P. Pt Davis Mrs. Eula D. Pt Sheahan Smithy Borne | 167 | 1900 | St Merchant & Farmers Bank Pt Walker Geo. P. Pt Davis Mrs. Eula D. Pt Sheahan Smithy Borne | 167 | 1900 |
| 9 | | | St Merchant & Farmers Bank Pt Walker Geo. P. Pt Davis Mrs. Eula D. Pt Sheahan Smithy Borne | 167 | 1900 | St Merchant & Farmers Bank Pt Walker Geo. P. Pt Davis Mrs. Eula D. Pt Sheahan Smithy Borne | 167 | 1900 | St Merchant & Farmers Bank Pt Walker Geo. P. Pt Davis Mrs. Eula D. Pt Sheahan Smithy Borne | 167 | 1900 | St Merchant & Farmers Bank Pt Walker Geo. P. Pt Davis Mrs. Eula D. Pt Sheahan Smithy Borne | 167 | 1900 |
| 10 | | | St Walker Dr. P. L. Pt Walker Geo. P. Pt Rhea Joe | 500 | 1000 | St Walker Dr. P. L. Pt Walker Geo. P. Pt Rhea Joe | 500 | 1000 | St Walker Dr. P. L. Pt Walker Geo. P. Pt Rhea Joe | 500 | 1000 | St Walker Dr. P. L. Pt Walker Geo. P. Pt Rhea Joe | 500 | 1000 |
| 11 | | | St Walker Dr. P. L. Pt Walker Geo. P. Pt Rhea Joe | 500 | 1500 | St Walker Dr. P. L. Pt Walker Geo. P. Pt Rhea Joe | 500 | 1500 | St Walker Dr. P. L. Pt Walker Geo. P. Pt Rhea Joe | 500 | 1500 | St Walker Dr. P. L. Pt Walker Geo. P. Pt Rhea Joe | 500 | 1500 |
| 12 | | | St Walker Dr. P. L. Pt Walker Geo. P. Pt Rhea Joe | 500 | 1500 | St Walker Dr. P. L. Pt Walker Geo. P. Pt Rhea Joe | 500 | 1500 | St Walker Dr. P. L. Pt Walker Geo. P. Pt Rhea Joe | 500 | 1500 | St Walker Dr. P. L. Pt Walker Geo. P. Pt Rhea Joe | 500 | 1500 |
| | 20 | | | | | | | | | | | | | |
| 1 | | | St Sheahan Chas P. Pt Cooper C. S. | 200 | 600 | St Sheahan Chas P. Pt Cooper C. S. | 200 | 600 | St Sheahan Chas P. Pt Cooper C. S. | 200 | 600 | St Sheahan Chas P. Pt Cooper C. S. | 200 | 600 |
| 2 | | | Gray Henry M. | 500 | 1000 | Gray Henry M. | 500 | 1000 | Gray Henry M. | 500 | 1000 | Gray Henry M. | 500 | 1000 |
| 3 | | | Hammond J. W. Cooper C. S. | 275 | | Hammond J. W. Cooper C. S. | 275 | | Hammond J. W. Cooper C. S. | 275 | | Hammond J. W. Cooper C. S. | 275 | |
| 4 | | | Carnes Mrs. B. W. | 350 | 1000 | Carnes Mrs. B. W. | 350 | 1000 | Carnes Mrs. B. W. | 350 | 1000 | Carnes Mrs. B. W. | 350 | 1000 |
| 5 | | | St Hammer Ed. Pt Griffin C. R. | 800 | 1000 | St Hammer Ed. Pt Griffin C. R. | 800 | 1000 | St Hammer Ed. Pt Griffin C. R. | 800 | 1000 | St Hammer Ed. Pt Griffin C. R. | 800 | 1000 |
| 6 | | | Sitz Miss Laura Pt Brown J. D. "Sho" | 400 | 800 | Sitz Miss Laura Pt Brown J. D. "Sho" | 400 | 800 | Sitz Miss Laura Pt Brown J. D. "Sho" | 400 | 800 | Sitz Miss Laura Pt Brown J. D. "Sho" | 400 | 800 |
| 7 | | | St Wood Dr. J. H. "Hos" Pt Jones C. A. | 200 | 300 | St Wood Dr. J. H. "Hos" Pt Jones C. A. | 200 | 300 | St Wood Dr. J. H. "Hos" Pt Jones C. A. | 200 | 300 | St Wood Dr. J. H. "Hos" Pt Jones C. A. | 200 | 300 |
| 8 | | | Mrs. Elroy Dr. J. M. | 600 | 2400 | Mrs. Elroy Dr. J. M. | 600 | 2400 | Mrs. Elroy Dr. J. M. | 600 | 2400 | Mrs. Elroy Dr. J. M. | 600 | 2400 |

SURVEY *Original Survey of Anna M. Condit*

SECTION.....

TOWNSHIP.....

RANGE.....

MAP RECORDED IN

Map Book.....Page.....

Form 3 S. T. C. - 2890 MARSHALL & BRUCE CO., NASHVILLE

| LOT | BLOCK | IMPROVEMENTS | 1924 | VALUE LAND | VALUE IMPTS. | 1925 | VALUE LAND | VALUE IMPTS. | 1926 | VALUE LAND | VALUE IMPTS. | 1927 | VALUE LAND | VALUE IMPTS. |
|-----|-------|--------------|--|------------------|--------------|--|------------------|--------------|--|------------------|--------------|--|------------------|--------------|
| | 24 | | | | | | | | | | | | | |
| 3 | | | Mrs. Kenzie Mrs. M. E. | 66 | | Mrs. Kenzie Mrs. M. E. Mrs. | 66 | | Mrs. Kenzie Mrs. M. E. Mrs. | 66 | | Mrs. Kenzie Mrs. M. E. Mrs. | 66 | |
| 4 | | | Mrs. Kenzie Mrs. M. E. | 66 | | Mrs. Kenzie Mrs. M. E. Mrs. | 66 | | Mrs. Kenzie Mrs. M. E. Mrs. | 66 | | Mrs. Kenzie Mrs. M. E. Mrs. | 66 | |
| 5 | | | Hammond Miss Rena | 200 | | Hammond Miss Rena | 200 | | Hammond Miss Rena | 200 | | Hammond Miss Rena | 200 | |
| 6 | | | Payne Jno. J. | 100 | 300 | Payne Jno. J. | 100 | 300 | Payne Jno. J. | 100 | 300 | Payne Jno. J. | 100 | 130 |
| 7 | | | Mrs. Kenzie Mrs. M. E. | 67 | | Mrs. Kenzie Mrs. M. E. Mrs. | 67 | | Mrs. Kenzie Mrs. M. E. Mrs. | 67 | | Mrs. Kenzie Mrs. M. E. Mrs. | 67 | |
| 8 | | | Mrs. Kenzie Mrs. M. E. | 88 | | Mrs. Kenzie Mrs. M. E. Mrs. | 88 | | Mrs. Kenzie Mrs. M. E. Mrs. | 88 | | Mrs. Kenzie Mrs. M. E. Mrs. | 88 | |
| | 25 | | | | | | | | | | | | | |
| 1 | | | Mrs. Kenzie Mrs. M. E. Pt. Forman C. B. | 89 10 | | Mrs. Kenzie Mrs. M. E. Mrs. Pt. Forman C. B. | 89 10 | | Mrs. Kenzie Mrs. M. E. Mrs. Pt. Forman C. B. | 89 10 | | Mrs. Kenzie Mrs. M. E. Mrs. Pt. Forman C. B. | 89 10 | |
| 2 | | | Mrs. Kenzie Mrs. M. E. Pt. Hill Jim "C" Pt. Forman C. B. | 89 50 10 | 350 | Mrs. Kenzie Mrs. M. E. Mrs. Pt. Hill Jim "C" Pt. Forman C. B. | 89 50 10 | 350 | Mrs. Kenzie Mrs. M. E. Mrs. Pt. Hill Jim "C" Pt. Forman C. B. | 89 50 10 | 350 | Mrs. Kenzie Mrs. M. E. Mrs. Pt. Hill Jim "C" Pt. Forman C. B. | 89 50 10 | 350 |
| 3 | | | Pt. Bryant Mrs. L. K. Pt. Hill Jim "C" Pt. De Yampert Mrs. A. B. | 210 50 100 | 1000 | Pt. Bryant Mrs. L. K. Pt. Hill Jim "C" Pt. De Yampert Mrs. A. B. | 210 50 100 | 800 | Pt. Bryant Mrs. L. K. Pt. Hill Jim "C" Pt. De Yampert Mrs. A. B. | 210 50 100 | 800 | Pt. Bryant Mrs. L. K. Pt. Hill Jim "C" Pt. De Yampert Mrs. A. B. | 210 50 100 | 700 |
| 4 | | | Pt. Bryant Mrs. L. K. Pt. De Yampert Mrs. A. B. | 215 100 | | Pt. Bryant Mrs. L. K. Pt. De Yampert Mrs. A. B. | 215 100 | | Pt. Bryant Mrs. L. K. Pt. De Yampert Mrs. A. B. | 215 100 | | Pt. Bryant Mrs. L. K. Pt. De Yampert Mrs. A. B. | 215 100 | |
| 5 | | | Forman C. B. | 300 | 1200 | Forman C. B. | 300 | 800 | Forman C. B. | 300 | 800 | Forman C. B. | 300 | 800 |
| 6 | | | Hammond J. W. | 100 | | Hammond J. W. | 100 | | Hammond J. W. | 100 | | Hammond J. W. Est | 100 | |
| 7 | | | Mojoir B. L. | 200 | 1400 | Mojoir B. L. | 200 | 1400 | Mojoir B. L. | 200 | 1400 | Mojoir B. L. | 200 | 1400 |
| 8 | | | Hammond Mrs. Emma | 150 | | Hammond Mrs. Emma | 150 | | Hammond Mrs. Emma | 150 | | Hammond Mrs. Emma | 150 | |
| | 26 | | | | | | | | | | | | | |
| 1 | | | Stephens M. E. | 250 | 1500 | Stephens M. E. | 250 | 1500 | Stephens M. E. | 250 | 1500 | Stephens M. E. | 250 | 1500 |
| 2 | | | Stephens M. E. | 250 | | Stephens M. E. | 250 | | Stephens M. E. | 250 | | Stephens M. E. | 250 | |
| 3 | | | Miller Mrs. W. H. | 300 | 900 | Miller Mrs. W. H. | 300 | 900 | Miller Mrs. W. H. | 300 | 900 | Miller Mrs. W. H. | 150 | 1000 |
| 4 | | | Anderson J. H. | 200 | 1190 | Anderson J. H. | 200 | 1190 | Anderson J. H. | 200 | 1190 | Howard Mrs. Mary J. | 250 | 1000 |
| 5 | | | Anderson J. H. | 200 | | Anderson J. H. | 200 | | Anderson J. H. | 200 | | Howard Mrs. Mary J. | 250 | |
| 6 | | | Griffin B. B. | 200 | 1000 | Griffin B. B. | 200 | 1000 | Griffin B. B. | 200 | 1000 | Griffin B. B. | 200 | 1000 |
| 7 | | | Arnold J. A. | 200 | 1100 | Arnold J. A. | 200 | 1100 | Arnold J. A. | 200 | 1100 | Arnold J. A. | 200 | 1100 |
| 8 | | | White M. P. | 200 | 250 | White M. P. | 200 | 250 | White M. P. | 200 | 250 | White M. P. Est | 200 | 250 |

SURVEY *Original Survey of Alameda Co. Contd.*

SECTION.....
TOWNSHIP.....
RANGE.....

MAP RECORDED IN

Map Book..... Page.....

Form 9 S. T. C. - 28900 MARSHALL & BRUCE CO., NASHVILLE

| LOT | BLOCK | IMPROVEMENTS | 1924 | | 1925 | | 1926 | | 1927 | |
|-----|-------|--|-------------------|--------------|--|-------------------|--------------|--|-------------------|--------------|
| | | | VALUE LAND | VALUE IMPTS. | VALUE LAND | VALUE IMPTS. | VALUE LAND | VALUE IMPTS. | VALUE LAND | VALUE IMPTS. |
| | 26 | | | | | | | | | |
| 9 | | pt White M. P. | 150 | 150 | pt White M. P. | 150 | 150 | pt White M. P. | 150 | 150 |
| 10 | | Grimes J. J. | 200 | | Grimes J. J. | 200 | | Grimes J. J. | 200 | |
| 11 | | pt Norton A. S. Duane Mrs A. L. | 200 100 | 725 | pt Norton A. S. Dupre Mrs A. L. | 200 100 | 725 | pt Norton A. S. Dupre Mrs A. L. | 200 100 | 725 |
| 12 | | Norton A. S. pt Duane Mrs A. L. | 500 75 | 1800 | Norton A. S. pt Dupre Mrs A. L. | 500 75 | 1800 | Norton A. S. pt Dupre Mrs A. L. | 500 75 | 1800 |
| 1 | | pt Wood Dr. J. H. "Mrs" | 200 | 195 | pt Wood Dr. J. H. "Mrs" | 200 | 195 | pt Wood Dr. J. H. "Mrs" | 200 | 195 |
| 2 | | Stowers Mrs. Ollie | 400 | 750 | Stowers Mrs. Ollie | 250 | 750 | Stowers Mrs. Ollie | 250 | 750 |
| 3 | | Tarpley J. J. | 167 | 1100 | Tarpley J. J. | 250 | 1100 | Tarpley J. J. | 250 | 1100 |
| 4 | | Tarpley J. J. | 167 | | Tarpley J. J. | 250 | | Tarpley J. J. | 250 | |
| 5 | | Tarpley J. J. | 166 | | Forgey J. A. | 300 | | Forgey J. A. | 300 | |
| 6 | | Drake R. A. | 350 | 900 | Drake R. A. | 350 | 900 | Drake R. A. | 350 | 900 |
| 7 | | Phillips J. W. | 300 | 1200 | Phillips J. W. | 300 | 1200 | Phillips J. W. | 300 | 1200 |
| 8 | | pt Prichett Mrs Jennie pt Griffin W. S. | 167 100 | 1300 700 | pt Prichett Mrs Jennie pt Griffin W. S. | 167 100 | 1300 700 | pt Prichett Mrs Jennie pt Griffin W. S. | 167 100 | 1300 700 |
| 9 | | pt Prichett Mrs Jennie pt Moragne Mrs Eula L. pt Griffin W. S. | 167 150 100 | 850 | pt Prichett Mrs Jennie pt Moragne Mrs Eula L. pt Griffin W. S. | 167 150 100 | 850 | pt Prichett Mrs Jennie pt Moragne Mrs Eula L. pt Griffin W. S. | 167 150 100 | 850 |
| 10 | | pt Prichett Mrs Jennie pt Griffin W. S. | 166 100 | | pt Prichett Mrs Jennie pt Griffin W. S. | 166 100 | | pt Prichett Mrs Jennie pt Griffin W. S. | 166 100 | |
| 11 | | pt Yates Mrs G. A. pt Moragne Mrs Eula L. | 180 150 | 1120 450 | pt Yates Mrs G. A. pt Moragne Mrs Eula L. | 180 150 | 1120 450 | pt Yates Mrs G. A. pt Moragne Mrs Eula L. | 180 150 | 1120 450 |
| 12 | | Stowers W. F. "Est" | 500 | 1500 | Stowers W. F. "Est" | 500 | 3000 | Stowers W. F. "Est" | 500 | 3000 |
| | 28 | | | | | | | | | |
| 1 | | | | | | | | | | |
| 2 | | pt Cox Mrs Fred W. | 100 | 200 | pt Cox Mrs Fred W. | 100 | 200 | pt Cox Mrs Fred W. | 100 | 200 |
| 3 | | pt Wood Dr. J. H. "Mrs" pt Shipley Mrs Thos | 200 200 | 1935 | pt Wood Dr. J. H. "Mrs" pt Shipley Mrs Thos | 200 200 | 1935 | pt Wood Dr. J. H. "Mrs" pt Shipley Mrs Thos | 200 200 | 1935 |
| 4 | | pt Wood Dr. J. H. "Mrs" | 200 | | Wood Dr. J. H. "Mrs" | 200 | | Wood Dr. J. H. "Mrs" | 200 | |
| 5 | | Wood Dr. J. H. "Mrs" | 850 | 3550 | Wood Dr. J. H. "Mrs" | 850 | 3550 | " " " | 850 | 3550 |
| 6 | | Wood Dr. J. H. "Mrs" | 300 | 750 | Wood Dr. J. H. "Mrs" | 300 | 750 | Wood Dr. J. H. "Mrs" | 300 | 750 |
| 7 | | pt Wood Dr. J. H. "Mrs" pt Shipley Mrs Thos pt Cox Mrs Fred W. | 200 200 300 | 1800 1500 | pt Shipley Mrs Thos pt Cox Mrs Fred W. | 200 300 | 1800 1500 | pt Shipley Mrs Thos pt Cox Mrs Fred W. | 200 300 | 1800 1500 |

SURVEY *Penn and Road Addition*

To: Atlantic Ala

SECTION.....

TOWNSHIP.....

RANGE.....

MAP RECORDED IN

Map Book..... Page.....

FORM 3 S. T. C. - 2890 MARSHALL & BRUCE CO., NASHVILLE

| LOT | BLOCK | IMPROVEMENTS | 1924 | VALUE LAND | VALUE IMPTS. | 1925 | VALUE LAND | VALUE IMPTS. | 1926 | VALUE LAND | VALUE IMPTS. | 1927 | VALUE LAND | VALUE IMPTS. |
|-----|-------|--------------|------------------------------------|------------|--------------|------------------------------------|------------|--------------|------------------------------------|------------|--------------|------------------------------------|------------|--------------|
| | 1 | | <i>Penn J. W.</i> | 1 | | <i>Penn J. W.</i> | 1 | | <i>Penn J. W.</i> | 1 | | <i>Penn J. W.</i> | 1 | |
| 1 | | | " | 1 | | " | 1 | | " | 1 | | " | 1 | |
| 2 | | | " | 1 | | " | 1 | | " | 1 | | " | 1 | |
| 3 | | | " | 1 | | " | 1 | | " | 1 | | " | 1 | |
| 4 | | | " | 2 | | " | 2 | | " | 2 | | " | 2 | |
| 5 | | | " | 2 | | " | 2 | | " | 2 | | " | 2 | |
| 6 | | | " | 2 | | " | 2 | | " | 2 | | " | 2 | |
| 7 | | | " | 2 | | " | 2 | | " | 2 | | " | 2 | |
| 8 | | | " | 2 | | " | 2 | | " | 2 | | " | 2 | |
| 9 | | | " | 2 | | " | 2 | | " | 2 | | " | 2 | |
| 10 | | | " | 2 | | " | 2 | | " | 2 | | " | 2 | |
| 11 | | | " | 2 | | " | 2 | | " | 2 | | " | 2 | |
| 12 | | | " | 2 | | " | 2 | | " | 2 | | " | 2 | |
| 13 | | | " | 2 | | " | 2 | | " | 2 | | " | 2 | |
| 14 | | | " | 2 | | " | 2 | | " | 2 | | " | 2 | |
| 15 | | | " | 2 | | " | 2 | | " | 2 | | " | 2 | |
| | 2 | | | | | | | | | | | | | |
| 1 | | | <i>Harris Oscar</i> | 14 | | <i>Chastain P. J.</i> | 15 | | <i>Chastain P. J.</i> | 15 | | <i>Chastain P. J.</i> | 15 | |
| 2 | | | " | 14 | | <i>Chastain P. J.</i> | 15 | | " | 15 | | " | 15 | |
| 3 | | | " | 14 | | " | 14 | | " | 14 | | " | 14 | |
| 4 | | | " | 14 | | " | 14 | | " | 14 | | " | 14 | |
| 5 | | | " | 14 | | " | 14 | | " | 14 | | " | 14 | |
| 6 | | | " | 14 | | " | 14 | | " | 14 | | " | 14 | |
| 7 | | | " | 14 | | " | 14 | | " | 14 | | " | 14 | |
| 8 | | | " | 14 | | <i>Chastain G. H.</i> | 15 | | <i>Chastain G. H.</i> | 15 | | <i>Chastain G. H.</i> | 15 | |
| 9 | | | " | 13 | | " | 15 | | " | 15 | | " | 15 | |
| | 3 | | | | | | | | | | | | | |
| 1 | | | <i>Castleberry M. A.</i> | 5 | | <i>Castleberry M. A.</i> | 5 | | <i>Castleberry M. A.</i> | 5 | | <i>Castleberry M. A.</i> | 5 | |
| 2 | | | " | 5 | | " | 5 | | " | 5 | | " | 5 | |
| 3 | | | " | 5 | | " | 5 | | " | 5 | | " | 5 | |
| 4 | | | " | 5 | | " | 5 | | " | 5 | | " | 5 | |
| 5 | | | " | 5 | | " | 5 | | " | 5 | | " | 5 | |
| 6 | | | " | 5 | | " | 5 | | " | 5 | | " | 5 | |
| 7 | | | " | 5 | | " | 5 | | " | 5 | | " | 5 | |
| 8 | | | " | 5 | | " | 5 | | " | 5 | | " | 5 | |
| 9 | | | " | 5 | | " | 5 | | " | 5 | | " | 5 | |
| 10 | | | <i>Ala City Land & Dev Co.</i> | 15 | | <i>Ala City Land & Dev Co.</i> | 15 | | <i>Ala City Land & Dev Co.</i> | 15 | | <i>Ala City Land & Dev Co.</i> | 15 | |
| 11 | | | " | 15 | | " | 15 | | " | 15 | | " | 15 | |
| 12 | | | " | 15 | | " | 15 | | " | 15 | | " | 15 | |
| 13 | | | " | 15 | | " | 15 | | " | 15 | | " | 15 | |
| 14 | | | " | 15 | | " | 15 | | " | 15 | | " | 15 | |
| 15 | | | " | 15 | | " | 15 | | " | 15 | | " | 15 | |
| 16 | | | " | 15 | | " | 15 | | " | 15 | | " | 15 | |
| 17 | | | <i>Castleberry M. A.</i> | 10 | | <i>Castleberry M. A.</i> | 10 | | <i>Castleberry M. A.</i> | 10 | | <i>Castleberry M. A.</i> | 10 | |
| 18 | | | <i>Hershaw C. G.</i> | 10 | | <i>Hershaw C. G.</i> | 10 | | <i>Hershaw C. G.</i> | 10 | | <i>Hershaw C. G.</i> | 10 | |
| | | | <i>"</i> | 10 | | <i>"</i> | 10 | | <i>"</i> | 10 | | <i>"</i> | 10 | |
| | | | <i>"</i> | 10 | | <i>"</i> | 10 | | <i>"</i> | 10 | | <i>"</i> | 10 | |

Old

SURVEY *Iron and Wood Addition to Atlanta Ala*

SECTION.....
TOWNSHIP.....
RANGE.....

MAP RECORDED IN.....
Map Book..... Page.....

Form 3 S. T. C. - 28960 MARSHALL & BRUCE CO., NASHVILLE

| LOT | BLOCK | IMPROVEMENTS | 1924 | VALUE LAND | VALUE IMPTS. | 1925 | VALUE LAND | VALUE IMPTS. | 1926 | VALUE LAND | VALUE IMPTS. | 1927 | VALUE LAND | VALUE IMPTS. |
|-----|-------|--------------|-------------------------|------------|--------------|-------------------------|------------|--------------|-------------------------|------------|--------------|-------------------------|------------|--------------|
| | 4 | | | | | | | | | | | | | |
| 1 | | | Castleberry M.A. | 34 | 500 | Castleberry M.A. | 34 | 500 | Castleberry M.A. | 34 | 500 | Castleberry M.A. | 34 | 500 |
| 2 | | | " | 34 | | " | 34 | | " | 34 | | " | 34 | |
| 3 | | | " | 34 | | " | 34 | | " | 34 | | " | 34 | |
| 4 | | | Castleberry M.A. | 4 | | Royal Mrs Co. | 30 | | Royal Mrs Co. | 30 | | Royal Mrs Co. | 30 | |
| 5 | | | Tucker A. | 35 | 350 | Tucker A. | 35 | 304 | Tucker A. | 35 | 350 | Tucker A. | 35 | 350 |
| 6 | | | " " " | 40 | | " " " | 40 | | " " " | 40 | | " " " | 40 | |
| 7 | | | Castleberry M.A. | 4 | | Castleberry M.A. | 4 | | Castleberry M.A. | 4 | | Castleberry M.A. | 4 | |
| 8 | | | " " " | 4 | | " " " | 4 | | " " " | 4 | | " " " | 4 | |
| 9 | | | | | | | | | | | | | | |
| 10 | | | | | | | | | | | | | | |
| 11 | | | | | | | | | | | | | | |
| 12 | | | | | | | | | | | | | | |
| 13 | | | | | | | | | | | | | | |
| 14 | | | | | | | | | | | | | | |
| 15 | | | | | | | | | | | | | | |
| 16 | | | | | | | | | | | | | | |
| 17 | | | | | | | | | | | | | | |
| 18 | | | | | | | | | | | | | | |
| 19 | | | Castleberry M.A. | 34 | | Castleberry M.A. | 34 | 500 | Castleberry M.A. | 34 | | Castleberry M.A. | 34 | |
| 20 | | | " | 34 | | " | 34 | | " | 34 | | " | 34 | |
| 21 | | | " | 33 | | " | 33 | | " | 33 | | " | 33 | |
| 22 | | | " | 33 | | " | 33 | | " | 33 | | " | 33 | |
| 23 | | | " | 33 | | " | 33 | | " | 33 | | " | 33 | |
| 24 | | | " | 33 | | " | 33 | | " | 33 | | " | 33 | |
| 25 | | | " | 33 | | " | 33 | | " | 33 | | " | 33 | |
| 26 | | | " | 33 | | " | 33 | | " | 33 | | " | 33 | |
| 27 | | | " | 33 | | " | 33 | | " | 33 | | " | 33 | |
| 28 | | | " | 33 | | " | 33 | | " | 33 | | " | 33 | |
| 29 | | | " | 33 | | " | 33 | | " | 33 | | " | 33 | |
| 30 | | | " | 33 | | " | 33 | | " | 33 | | " | 33 | |
| | 5 | | | | | | | | | | | | | |
| 1 | | | Castleberry M.A. | 10 | | Castleberry M.A. | 10 | | Castleberry M.A. | 10 | | Castleberry M.A. | 10 | |
| 2 | | | Ala City Land & Dev Co. | 15 | | Ala City Land & Dev Co. | 15 | | Ala City Land & Dev Co. | 15 | | Ala City Land & Dev Co. | 15 | |
| 3 | | | " | 15 | | " | 15 | | " | 15 | | " | 15 | |
| 4 | | | | | | | | | | | | | | |

Cont'd

SURVEY *Penn & Wood Addition To Araca Ala*

SECTION.....
TOWNSHIP.....
RANGE.....

MAP RECORDED IN
Map Book..... Page.....

FORM 3 S. T. C. - 28960 MARSHALL & BRUCE CO., NASHVILLE

| LOT | BLOCK | IMPROVEMENTS | 1924 | VALUE LAND | VALUE IMPTS. | 1925 | VALUE LAND | VALUE IMPTS. | 1926 | VALUE LAND | VALUE IMPTS. | 1927 | VALUE LAND | VALUE IMPTS. |
|-----|-------|--------------|------------------|------------|--------------|------------------|------------|--------------|------------------|------------|--------------|------------------|------------|--------------|
| | 6 | | | | | | | | | | | | | |
| 1 | | | Castleberry M.A. | 4 | | Castleberry M.A. | 4 | | Castleberry M.A. | 4 | | Castleberry M.A. | 4 | |
| 2 | | | " | 4 | | " | 4 | | " | 4 | | " | 4 | |
| 3 | | | " | 5 | | " | 5 | | " | 5 | | " | 5 | |
| 4 | | | Castleberry M.A. | 10 | | Weeks M.O. | 30 | | Weeks W.O. | 30 | | Weeks W.O. | 30 | |
| 5 | | | " | 10 | | Weeks M.O. | 30 | 600 | Weeks W.O. | 30 | 600 | Weeks W.O. | 30 | 600 |
| 6 | | | " | 10 | | Weeks M.O. | 30 | 360 | Weeks W.O. | 30 | 360 | Weeks W.O. | 30 | 360 |
| 7 | | | " | 10 | | Castleberry M.A. | 10 | | Castleberry M.A. | 10 | | Castleberry M.A. | 10 | |
| 8 | | | " | 10 | | " | 10 | | " | 10 | | " | 10 | |
| 9 | | | " | 10 | | " | 10 | | " | 10 | | " | 10 | |
| 10 | | | " | 10 | | " | 10 | | " | 10 | | " | 10 | |
| 11 | | | " | 10 | | " | 10 | | " | 10 | | " | 10 | |
| 12 | | | " | 10 | | " | 10 | | " | 10 | | " | 10 | |
| 13 | | | " | 10 | | " | 10 | | " | 10 | | " | 10 | |
| 14 | | | " | 10 | | " | 10 | | " | 10 | | " | 10 | |
| 15 | | | " | 10 | | " | 10 | | " | 10 | | " | 10 | |
| 16 | | | " | 5 | | " | 5 | | " | 5 | | " | 5 | |
| 17 | | | " | 5 | | " | 5 | | " | 5 | | " | 5 | |
| 18 | | | " | 5 | | " | 5 | | " | 5 | | " | 5 | |
| 19 | | | " | 5 | | " | 5 | | " | 5 | | " | 5 | |
| 20 | | | " | 5 | | " | 5 | | " | 5 | | " | 5 | |
| 21 | | | " | 5 | | " | 5 | | " | 5 | | " | 5 | |
| 22 | | | " | 5 | | " | 5 | | " | 5 | | " | 5 | |
| 23 | | | " | 5 | | " | 5 | | " | 5 | | " | 5 | |
| 24 | | | " | 5 | | " | 5 | | " | 5 | | " | 5 | |
| | 7 | | | | | | | | | | | | | |
| 1 | | | Penn J. W. | 2 | | Penn J. W. | 2 | | Penn J. W. | 2 | | Penn J. W. | 2 | |
| 2 | | | " | 2 | | " | 2 | | " | 2 | | " | 2 | |
| 3 | | | " | 2 | | " | 2 | | " | 2 | | " | 2 | |
| 4 | | | " | 2 | | " | 2 | | " | 2 | | " | 2 | |
| 5 | | | " | 2 | | " | 2 | | " | 2 | | " | 2 | |
| 6 | | | " | 2 | | " | 2 | | " | 2 | | " | 2 | |
| 7 | | | " | 2 | | " | 2 | | " | 2 | | " | 2 | |
| 8 | | | " | 2 | | " | 2 | | " | 2 | | " | 2 | |
| 9 | | | " | 2 | | " | 2 | | " | 2 | | " | 2 | |
| 10 | | | " | 2 | | " | 2 | | " | 2 | | " | 2 | |
| 11 | | | " | 2 | | " | 2 | | " | 2 | | " | 2 | |
| 12 | | | " | 2 | | " | 2 | | " | 2 | | " | 2 | |

SURVEY *See for Section Placed*

SECTION.....

TOWNSHIP.....

RANGE.....

MAP RECORDED IN

Map Book..... Page.....

Form 3 S. T. C. - 28900 MARSHALL & BRUCE CO., NASHVILLE

| LOT | BLOCK | IMPROVEMENTS | 1924 | VALUE LAND | VALUE IMPTS. | 1925 | VALUE LAND | VALUE IMPTS. | 1926 | VALUE LAND | VALUE IMPTS. | 1927 | VALUE LAND | VALUE IMPTS. |
|-----|-------|--------------|--------------------|------------|--------------|--------------------|------------|--------------|--------------------|------------|--------------|--------------------|------------|--------------|
| 1 | 1 | | Daniel E. H. | 150 | 100 | Daniel E. H. | 200 | 400 | Daniel E. H. | 200 | 400 | Daniel E. H. | 200 | 400 |
| 2 | | | Williams Eva Belle | 200 | | Williams Eva Belle | 200 | | Williams Eva Belle | 200 | | Williams Eva Belle | 200 | |
| 3 | | | " " " " | 200 | 800 | " " " " | 200 | 800 | " " " " | 300 | 800 | " " " " | 300 | 800 |
| 4 | | | Spurlock J. C. | 100 | | Herndon J. D. | 250 | | Herndon J. D. | 250 | | Herndon J. D. | 250 | 450 |
| 5 | | | Bigham L. L. | 100 | | Whitt Miss Jessie | 100 | | Whitt Miss Jessie | 100 | 400 | Whitt Mrs. Jessie | 100 | 400 |
| 6 | | | Boone Mrs. L. E. | 50 | | Boone Mrs. L. E. | 50 | | Boone Mrs. L. E. | 50 | | Boone Mrs. L. E. | 50 | |
| 7 | | | " " " " | 50 | 500 | " " " " | 50 | 500 | " " " " | 50 | 500 | " " " " | 50 | 500 |
| 8 | | | Rhea Joe | 28 | | Countryman W. L. | 200 | | Countryman W. L. | 200 | 900 | Countryman W. L. | 200 | 900 |
| 9 | | | Boone Albert | 100 | | Boone Albert | 100 | | Boone Albert | 100 | | Boone Albert | 100 | |
| 10 | | | " " " " | 100 | 700 | " " " " | 100 | 700 | " " " " | 100 | 700 | " " " " | 100 | 700 |
| 11 | | | Moody J. B. | 240 | 500 | Moody J. B. | 240 | 500 | Moody J. B. | 240 | 800 | Moody J. B. | 240 | 800 |
| 12 | | | " " " " | 240 | | " " " " | 240 | | " " " " | 240 | | " " " " | 240 | |
| 13 | | | Herndon A. H. | 150 | 350 | Herndon A. H. | 150 | 350 | Herndon A. H. | 150 | 350 | Guest J. M. | 150 | 350 |
| 14 | | | Rhea Joe | 28 | | Rhea Joe | 28 | | Rhea Joe | 28 | | Rhea Joe | 28 | |
| 15 | | | " | 28 | | " | 28 | | " | 28 | | " | 28 | |
| 16 | | | " | 27 | | " | 27 | | " | 28 | | " | 28 | |
| 1 | 2 | | Rhea Joe | 27 | | Rhea Joe | 27 | | Rhea Joe | 27 | | Rhea Joe | 27 | |
| 2 | | | " | 27 | | " | 27 | | " | 27 | | " | 27 | |
| 3 | | | " | 27 | | " | 27 | | " | 27 | | " | 27 | |
| 4 | | | " | 27 | | " | 27 | | " | 27 | | " | 27 | |
| 5 | | | " | 27 | | " | 27 | | " | 27 | | " | 27 | |
| 6 | | | " | 27 | | " | 27 | | " | 27 | | " | 27 | |
| 7 | | | " | 27 | | " | 27 | | " | 27 | | " | 27 | |

SURVEY *Rhea Addition*

SECTION.....

MAP RECORDED IN

TOWNSHIP.....

RANGE.....

Map Book..... Page.....

Form 3 S. T. C. - 28860 MARSHALL & BRUCE CO., NASHVILLE

| LOT | BLOCK | IMPROVEMENTS | 1924 VALUE LAND | VALUE IMPTS. | 1925 VALUE LAND | VALUE IMPTS. | 1926 VALUE LAND | VALUE IMPTS. | 1927 VALUE LAND | VALUE IMPTS. | |
|-----|-------|--|-----------------------|-----------------|--------------------------------------|-----------------|--------------------------------------|-------------------------------------|-------------------------|-----------------|-----|
| | 5 | | | | | | | | | | |
| 1 | | | | | | | | | | | |
| 2 | | | | | | | | | | | |
| 3 | | | | | | | | | | | |
| 4 | | | | | | | | | | | |
| 5 | | | | | Shepherd C R | 12 | | | | | |
| 6 | | | | | " " | 12 | | | | | |
| 7 | | | | | | | | | | | |
| 8 | | | | | | | | | | | |
| | 6 | | | | | | | | | | |
| 1 | | | | | | | | | | | |
| 2 | | | | | | | | | | | |
| 3 | | Ala City Lands & Dev Co | 15 | | Ala City Lands & Dev Co | 15 | Ala City Lands & Dev Co | 15 | Ala City Lands & Dev Co | 15 | |
| 4 | | " " " " | 10 | | " " " " | 10 | " " " " | 10 | " " " " | 10 | |
| 5 | | Jesse Shubert | | 60 | | pt Shepherd C R | 13 | pt Shepherd C R | 13 | 160 | |
| 6 | | | | | | Shubert Jesse | 60 | Shubert Jesse | 60 | | |
| 7 | | Jackson J. H. | 50 | 250 | Jackson J. H. | 50 | 250 | Jackson J. H. | 50 | 250 | |
| 8 | | " " " " | 50 | | " " " " | 50 | | " " " " | 50 | | |
| | 7 | | | | | | | | | | |
| 1 | | | | | | | | | | | |
| 2 | | | | | | | | | | | |
| 3 | | | | | | | | | | | |
| 4 | | | | | | | | | | | |
| 5 | | | | | | | | | | | |
| 6 | | | | | | | | | | | |
| 7 | | | | | | | | | | | |
| 8 | | | | | | | | | | | |
| | 8 | | | | | | | | | | |
| 1 | | ^{S²} Cloudus Thos W. | 25 | | ^{S²} Carroll Jno | 25 | ^{S²} Carroll Jno | 25 | Beard John | 25 | 150 |
| 2 | | ^{W²} Beard John | 13 | 150 | ^{W²} Beard John | 13 | 150 | ^{W²} Beard John | 13 | 150 | |
| 3 | | ^{W²} " " " " | 12 | | ^{W²} " " " " | 12 | | " " " " | 12 | | |
| 4 | | ^{S²} Cloudus Thos W. | 25 | | ^{S²} Carroll Jno | 25 | ^{S²} Carroll Jno | 25 | " " " " | 30 | |
| 5 | | Izzymaneky George | 200 | 500 | Izzymaneky George | 200 | 500 | Izzymaneky George | 200 | 500 | |
| 6 | | | | | | | | | | | |
| | 9 | | | | | | | | | | |
| 1 | | Forgey J. A. | 75 | 1000 | Forgey J. A. | 75 | 1000 | Forgey J. A. | 75 | 1000 | |
| 2 | | " " | 50 | | " " | 50 | | " " | 50 | | |
| 3 | | pt Forgey J. A. | 25 | | pt " " | 25 | | pt " " | 25 | | |
| 4 | | pt Rhea Joe | 75 | | pt Rhea Joe | 75 | | pt Hopkins Daniel | 100 | | |
| 5 | | Rhea Joe | 150 | 250 | Rhea Joe | 150 | 250 | " " | 100 | 1200 | |
| 6 | | pt Rhea Joe | 75 | | pt Rhea Joe | 75 | | pt " " | 100 | | |

SURVEY *Shaham and Wilson Addition*

To Attalla, Ala

SECTION.....
TOWNSHIP.....
RANGE.....

MAP RECORDED IN
Map Book..... Page.....

Form 3 S. Y. C. - 28950 MARSHALL & BRUCE CO., NASHVILLE

| LOT | BLOCK | IMPROVEMENTS | 1924 | VALUE LAND | VALUE IMPTS. | 1925 | VALUE LAND | VALUE IMPTS. | 1926 | VALUE LAND | VALUE IMPTS. | 1927 | VALUE LAND | VALUE IMPTS. |
|-----|-------|--------------|-----------------------|------------|--------------|-----------------------|------------|--------------|-----------------------|------------|--------------|-----------------------|------------|--------------|
| 1 | 6 | | Childers J. B. | 5 | | Childers J. B. | 5 | | Childers J. B. | 5 | | Childers J. B. | 5 | |
| 2 | | | Christopher O. Hrs | 10 | | | | | | | | | | |
| 3 | | | Childers J. B. | 10 | | Childers J. B. | 5 | | Childers J. B. | 5 | | " " | 5 | |
| 4 | | | | | | | | | | | | | | |
| 5 | | | Childers J. B. | 10 | | Childers J. B. | 10 | | Childers J. B. | 10 | | Childers J. B. | 10 | |
| 6 | | | Childers J. B. | 15 | | " | 15 | | " | 15 | | " | 15 | |
| 7 | | | Childers J. B. | 10 | | " | 10 | | " | 15 | | " | 15 | |
| 8 | | | | | | | | | | | | | | |
| 1 | 7 | | Shaham Dr. John | 5 | | Keener Mrs Ruby | 8 | | Keener Mrs Ruby | 9 | | Keener Mrs Ruby | 9 | |
| 2 | | | " " " | 5 | | Keener Mrs Ruby | 8 | | " " " | 9 | | " " " | 9 | |
| 3 | | | Attalla Realty Co. | 6 | | Attalla Realty Co. | 6 | | Attalla Realty Co. | 6 | | Attalla Realty Co. | 6 | |
| 4 | | | Shaham Dr. John | 6 | | Keener Mrs Ruby | 8 | | Keener Mrs Ruby | 8 | | Keener Mrs Ruby | 8 | |
| 5 | | | " " " | 6 | | " | 8 | | " | 8 | | " | 8 | |
| 6 | | | " " " | 6 | | " | 8 | | " | 8 | | " | 8 | |
| 7 | | | " " " | 6 | | " | 8 | | " | 8 | | " | 8 | |
| 8 | | | " " " | 6 | | " | 8 | | " | 8 | | " | 8 | |
| 1 | 8 | | Sitz Mrs. E. Edgar | 10 | | Sitz Mrs. Edgar | 10 | | Sitz Mrs. Edgar | 10 | | Sitz Mrs. Edgar | 10 | |
| 2 | | | Christopher O. Hrs | 10 | | | | | | | | | | |
| 3 | | | Noble Mat | 20 | | Noble Mat | 20 | | Noble Mat | 20 | | Noble Mat | 20 | |
| 4 | | | " " | 15 | | " " | 15 | | " " | 15 | | " " | 15 | |
| 5 | | | St Noble Mat | 10 | | St Noble Mat | 10 | | St Noble Mat | 10 | | St Noble Mat | 10 | |
| 6 | | | Kelly Mrs Mattie | 25 | | Kelly Mrs Mattie | 25 | | Kelly Mrs Mattie | 25 | | Kelly Mrs Mattie | 25 | |
| 7 | | | Childers J. B. | 5 | | Childers J. B. | 5 | | Childers J. B. | 5 | | Childers J. B. | 5 | |
| 8 | | | Childers J. B. | 5 | | Childers J. B. | 5 | | Childers J. B. | 5 | | Childers J. B. | 5 | |
| 9 | | | Sitz Mrs. E. Edgar | 10 | | Sitz Mrs. Edgar | 10 | | Sitz Mrs. Edgar | 10 | | Sitz Mrs. Edgar | 10 | |
| 10 | | | Christopher O. Hrs | 10 | | | | | | | | | | |
| 11 | | | Erwin Mrs Louise Etal | 10 | | Erwin Mrs Louise Etal | 10 | | Erwin Mrs Louise Etal | 10 | | Erwin Mrs Louise Etal | 10 | |
| 1 | 9 | | Zachery D. W. | 25 | | Zachery D. W. | 25 | | Zachery D. W. | 25 | | Zachery D. W. | 25 | |
| 2 | | | " " " | 25 | | " " " | 25 | | " " " | 25 | | Polk J. J. | 20 | |
| 3 | | | Childers J. B. | 11 | | Childers J. B. | 11 | | Childers J. B. | 11 | | Childers J. B. | 11 | |
| 4 | | | " " " | 12 | | " " " | 12 | | " " " | 12 | | " " " | 12 | |
| 5 | | | Meharg R. L. & W. G. | 5 | | Meharg R. L. & W. G. | 5 | | Meharg R. L. & W. G. | 5 | | Meharg R. L. & W. G. | 5 | |
| 6 | | | " " " | 5 | | " " " | 5 | | " " " | 5 | | " " " | 5 | |
| 7 | | | Gillespie M. L. | 10 | | Gillespie M. L. | 10 | | Gillespie M. L. | 10 | | Gillespie M. L. | 10 | |
| 8 | | | Ashley H. J. | 25 | | Ashley H. J. | 25 | | Ashley H. J. | 25 | | Ashley H. J. | 25 | |

SURVEY *Swant Addition*

SECTION _____

MAP RECORDED IN _____

TOWNSHIP _____

RANGE _____

Map Book _____ Page _____

FORM 3 S. T. C. - 28960 MARSHALL & BRUCE CO., NASHVILLE

| LOT | BLOCK | IMPROVEMENTS | 1924 | VALUE LAND | VALUE IMPTS. | 1925 | VALUE LAND | VALUE IMPTS. | 1926 | VALUE LAND | VALUE IMPTS. | 1927 | VALUE LAND | VALUE IMPTS. |
|-----|-------|--------------|---|------------------|--------------|---|------------------|--------------|---|------------------|--------------|---|------------------|--------------|
| 1 | 1 | | Kirk Mrs J. L. Forman C. B. | 5 10 | | Kirk Mrs J. L. Forman C. B. | 5 10 | | Kirk Mrs J. L. Forman C. B. | 5 10 | | Kirk Mrs J. L. Forman C. B. | 5 10 | |
| 2 | | | Forman C. B. | 10 | | Forman C. B. | 10 | | Dupre O. D. Agt Forman C. B. | 25 10 | | Dupre O. D. Agt Forman C. B. | 25 10 | |
| 3 | | | Forman R. H. Est. Forman C. B. | 39 10 | | Forman R. H. Est. Forman C. B. | 39 10 | | Forman R. H. Est. Forman C. B. | 39 10 | | Forman R. H. Est. Forman C. B. | 39 10 | |
| 4 | | | Forman C. B. Banks Mrs J. B. | 10 24 | | Forman C. B. Banks Mrs J. B. | 10 24 | | Forman C. B. Dupre O. D. Agt | 10 25 | | Forman C. B. Dupre O. D. Agt | 10 25 | |
| 5 | | | Forman R. H. Est. | 39 | | Forman R. H. Est. | 39 | | Forman R. H. Est. | 39 | | Forman R. H. Est. | 39 | |
| 6 | | | Kirk L. C. | 10 | | Kirk L. C. | 10 | | Kirk L. C. | 10 | | Kirk L. C. | 10 | |
| 7 | | | King R. L. | 17 | | King R. L. | 17 | | King R. L. | 17 | | King R. L. Mrs | 17 | |
| 8 | | | Staton Mrs B. H. Hammond J. W. | 34 30 | | Staton Mrs B. H. Hammond J. W. | 34 30 | | Staton Mrs B. H. Hammond J. W. | 34 30 | | Staton Mrs B. H. Hammond J. W. | 34 30 | |
| 9 | | | Forman R. H. Est. | 39 | | Forman R. H. Est. | 39 | | Forman R. H. Est. | 39 | | Forman R. H. Est. | 39 | |
| 1 | 2 | | Banks Mrs J. B. | 24 | | Banks Mrs J. B. | 24 | | Dupre O. D. Agt Templin Mrs M. H. | 25 24 | | Dupre O. D. Agt | 25 | |
| 2 | | | Stowers W. F. Est. | 37 | | Stowers W. F. Est. | 37 | | | | | | | |
| 3 | | | Forman R. H. Est. | 39 | | Forman R. H. Est. | 39 | | Forman R. H. Est. | 39 | | Forman R. H. Est. | 39 | |
| 4 | | | Forman R. H. Est. | 39 | | Forman R. H. Est. | 39 | | Forman R. H. Est. | 39 | | Forman R. H. Est. | 39 | |
| 5 | | | Hammond Miss Rena | 200 | | Hammond Miss Rena | 200 | | Hammond Miss Rena | 200 | | Hammond Miss Rena | 200 | |
| 6 | | | Moody C. H. Est. | 10 | | Moody C. H. Est. | 10 | | Dupre O. D. Agt Bruce H. F. | 25 50 | | Dupre O. D. Agt Bruce H. F. | 25 130 | |
| 7 | | | Stowers W. F. Est. Forman C. B. | 37 10 | | Stowers W. F. Est. Forman C. B. | 37 10 | | Goodhue E. L. Forman C. B. | 37 10 | | Goodhue E. L. Forman C. B. | 37 10 | |
| 8 | | | Smith J. M. Waldrop Chas E. | 50 75 | | Smith J. M. Waldrop Chas E. | 50 75 | | W. Crump J. C. Smith J. M. Waldrop Chas E. | 75 50 75 | | W. Crump J. C. Smith J. M. Waldrop Chas E. | 75 50 75 | |
| 9 | | | Smith J. M. Waldrop Chas E. | 50 60 | 300 | Smith J. M. Waldrop Chas E. | 50 110 | 300 | W. Crump J. C. Smith J. M. Waldrop Chas E. | 75 50 110 | 300 | W. Crump J. C. Smith J. M. Waldrop Chas E. | 75 50 110 | 300 |
| 1 | 3 | | W. offord Mrs Annie Johnston S. W. Est W. Duke Mrs Carrie | 75 30 75 | 400 | W. offord Mrs Annie Johnston S. W. Est W. Duke Mrs Carrie | 75 30 75 | 400 | W. offord Mrs Annie Johnston S. W. Est W. Duke Mrs Carrie | 75 30 75 | 400 | W. offord Mrs Annie Johnston S. W. Est W. Duke Mrs Carrie | 75 30 75 | 400 |
| 2 | | | Templin Mrs M. H. Johnston S. W. Est Guest J. M. & Ada | 100 30 150 | 400 | Templin Mrs M. H. Johnston S. W. Est Guest J. M. & Ada | 100 30 150 | 400 | Templin Mrs M. H. Johnston S. W. Est Guest J. M. & Ada | 100 30 150 | 400 | Templin Mrs M. H. Johnston S. W. Est Guest J. M. & Ada | 100 30 150 | 400 |
| 3 | | | Johnston S. W. Est Guest J. M. & Ada | 30 50 | | Johnston S. W. Est Guest J. M. & Ada | 30 50 | | Waldrop Chas E. Johnston S. W. Est W. Guest J. M. & Ada | 20 30 50 | | Waldrop Chas E. Johnston S. W. Est W. Guest J. M. & Ada | 20 30 50 | |
| 4 | | | Stowers W. F. Est. Waldrop Chas E. Johnston S. W. Est | 37 120 30 | | Stowers W. F. Est. Waldrop Chas E. Johnston S. W. Est | 37 120 30 | | Waldrop Chas E. Johnston S. W. Est | 120 30 | | Waldrop Chas E. Johnston S. W. Est | 120 30 | 1000 |
| 5 | | | Stowers W. F. Est. Woods Homer | 37 150 | | Stowers W. F. Est. Woods Homer | 37 150 | 360 | Woods Homer | 150 | 360 | Woods Homer Pittscon Bros | 150 150 | 360 360 |

SURVEY *Substant Addition* *To Attala Ala*

SECTION.....

TOWNSHIP.....

RANGE.....

MAP RECORDED IN.....

Map Book..... Page.....

Form 3 S. T. C. - 28960 MARSHALL & BRUCE CO., NASHVILLE

| LOT | BLOCK | IMPROVEMENTS | 1924 | VALUE LAND | VALUE IMPTS. | 1925 | VALUE LAND | VALUE IMPTS. | 1926 | VALUE LAND | VALUE IMPTS. | 1927 | VALUE LAND | VALUE IMPTS. |
|-----|-------|--------------|----------------------|------------|--------------|----------------------|------------|--------------|----------------------|------------|--------------|----------------------|------------|--------------|
| | 2 | | Stowers W. F. "Est" | 37 | | Stowers W. F. "Est" | 37 | | | | | | | |
| 6 | | | W. J. Waldrop "Eas" | 60 | | Johnson L. R. "Wrs" | 200 | 400 | Johnson L. R. "Wrs" | 200 | 400 | Johnson L. R. "Wrs" | 200 | 400 |
| | | | Johnson L. R. "Eas" | 200 | 400 | | | | | | | | | |
| 7 | | | Johnston L. W. "Eas" | 30 | 300 | Johnston L. W. "Eas" | 30 | 300 | Johnston L. W. "Eas" | 30 | 300 | Johnston L. W. "Eas" | 30 | 300 |
| | | | King R. L. | 17 | | King R. L. | 17 | | King R. L. | 17 | | King R. L. | 17 | |
| 8 | | | Scales James "Est" | 50 | 100 | Scales James "Est" | 50 | 100 | Scales James "Est" | 50 | 100 | Scales James "Est" | 50 | 100 |
| 9 | | | Stagner J. A. | 100 | 350 | Stagner J. A. | 100 | 350 | Stagner J. A. | 100 | 350 | Stagner J. A. | 100 | 350 |
| | | | French J. J. | 100 | 350 | French J. J. | 100 | 350 | French J. J. | 120 | 600 | French J. J. | 120 | 600 |
| 1 | | | Rhea Joe | 25 | | Rhea Joe | 25 | | Rhea Joe | 25 | | Rhea Joe | 25 | |
| 2 | | | Cole Mrs. W. M. | 150 | 400 | Cole Mrs. W. M. | 150 | 400 | Cole Mrs. W. M. | 150 | 400 | Cole Mrs. W. M. | 150 | 400 |
| 3 | | | Countryman J. H. | 150 | 350 | Countryman J. H. | 150 | 350 | Countryman J. H. | 150 | 350 | Countryman J. H. | 150 | 350 |
| 4 | | | Hammond Miss Neva | 60 | | Hammond Miss Neva | 60 | | Hammond Miss Neva | 60 | | Hammond Miss Neva | 60 | |
| 5 | | | Stowers W. F. "Est" | 37 | | Stowers W. F. "Est" | 37 | | Stowers W. F. "Est" | 37 | | Stowers W. F. "Est" | 37 | |
| 6 | | | Taylor Perry | 60 | | Taylor Perry | 60 | | Taylor Perry | 60 | | Taylor Perry | 60 | |
| 7 | | | Hammond J. W. | 50 | | Hammond J. W. | 50 | | Hammond J. W. | 50 | | Hammond J. W. | 50 | |
| 8 | | | King R. L. | 17 | | King R. L. | 17 | | King R. L. | 17 | | King R. L. | 17 | |
| 9 | | | Kelly S. D. | 75 | 450 | Kelly S. D. | 75 | 450 | Kelly S. D. | 75 | 450 | Kelly S. D. | 75 | 450 |
| 1 | | | Elston Mill | 90 | 560 | Elston Mill | 90 | 560 | Elston Mill | 90 | 560 | Elston Mill | 90 | 560 |
| 2 | | | " " " | 90 | | " " " | 90 | | " " " | 90 | | " " " | 90 | |
| 3 | | | Foreman R. H. "Est" | 39 | | Foreman R. H. "Est" | 39 | | Foreman R. H. "Est" | 39 | | Foreman R. H. "Est" | 39 | |
| 4 | | | " " " | 39 | | " " " | 39 | | " " " | 39 | | " " " | 39 | |
| 5 | | | Jimplin Mrs. M. H. | 100 | 290 | Jimplin Mrs. M. H. | 100 | 290 | Jimplin Mrs. M. H. | 100 | 290 | Jimplin Mrs. M. H. | 100 | 290 |
| 6 | | | The Attala Bank. | 100 | | The Attala Bank. | 100 | | The Attala Bank. | 100 | | The Attala Bank. | 100 | |
| 7 | | | Johnson Henry "C" | 100 | | Johnson Henry | 100 | | Johnson Henry | 200 | 400 | Johnson Henry | 200 | 400 |
| 8 | | | Smith A. J. | 100 | 350 | Smith A. J. | 100 | 350 | Smith A. J. | 100 | 350 | Smith A. J. | 100 | 350 |
| 9 | | | Stowers W. F. "Est" | 37 | | Stowers W. F. "Est" | 37 | | Stowers W. F. "Est" | 37 | | Stowers W. F. "Est" | 37 | |
| 1 | | | Word J. W. | 15 | 625 | Word J. W. | 15 | 625 | Word J. W. | 15 | 625 | Word J. W. | 100 | 600 |
| 2 | | | Word J. W. | 10 | | " " " | 10 | | " " " | 10 | | " " " | 100 | |
| 3 | | | Guest J. M. | 100 | 300 | Guest J. M. | 100 | 300 | Guest J. M. | 100 | 300 | Guest J. M. | 100 | 300 |
| 4 | | | Hammond J. W. | 50 | | Hammond J. W. | 50 | | Hammond J. W. | 50 | | Hammond J. W. | 50 | |
| 5 | | | Guest J. M. | 100 | 400 | Guest J. M. | 100 | 400 | Guest J. M. | 100 | 400 | Guest J. M. | 100 | 400 |
| 6 | | | Foreman R. H. "Est" | 39 | | Foreman R. H. "Est" | 39 | | Foreman R. H. "Est" | 39 | | Foreman R. H. "Est" | 39 | |
| 7 | | | " " " | 39 | | " " " | 39 | | " " " | 39 | | " " " | 39 | |
| 1 | | | Foreman R. H. "Est" | 39 | | Foreman R. H. "Est" | 39 | | Foreman R. H. "Est" | 39 | | Foreman R. H. "Est" | 39 | |
| 2 | | | Guest J. M. | 100 | 300 | Guest J. M. | 100 | 300 | Guest J. M. | 100 | 300 | Guest J. M. | 100 | 300 |
| 3 | | | Staton Mrs. B. H. | 34 | | Staton Mrs. B. H. | 34 | | Staton Mrs. B. H. | 34 | | Staton Mrs. B. H. | 34 | |
| 4 | | | Morris Lindsey | 100 | 400 | Morris Lindsey | 100 | 400 | Morris Lindsey | 100 | 400 | Morris Lindsey | 100 | 400 |
| 5 | | | Barney Perline "C" | 50 | 450 | Barney Perline "C" | 50 | 450 | Barney Perline "C" | 50 | 450 | Barney Perline "C" | 50 | 450 |
| 6 | | | Staton Mrs. B. H. | 33 | | Staton Mrs. B. H. | 33 | | Staton Mrs. B. H. | 33 | | Staton Mrs. B. H. | 33 | |
| 7 | | | Hughes J. R. "Est" | 13 | | Hughes J. R. "Est" | 13 | | Hughes J. R. "Est" | 13 | | Hughes J. R. "Est" | 13 | |

SURVEY *Stewart Addition* to *Chapel Hill*

SECTION _____
TOWNSHIP _____
RANGE _____
Map Book _____ Page _____

Form 3 S. T. C. - 28960 MARSHALL & BRUCE CO., NASHVILLE

| LOT | BLOCK | IMPROVEMENTS | 1924 | VALUE LAND | VALUE IMPTS. | 1925 | VALUE LAND | VALUE IMPTS. | 1926 | VALUE LAND | VALUE IMPTS. | 1927 | VALUE LAND | VALUE IMPTS. |
|-----|-------|--------------|---------------------|------------|--------------|---------------------|------------|--------------|---------------------|------------|--------------|---------------------|------------|--------------|
| | 7 | | White M. G. | 75 | 75 | White M. P. | 75 | 75 | White M. P. | 75 | 75 | White M. P. Est | 75 | 75 |
| | 8 | | Staton Mrs. B. H. | 33 | | Staton Mrs. B. H. | 33 | | Staton Mrs. B. H. | 33 | | Staton Mrs. B. H. | 33 | |
| | 9 | | " " " | 33 | | " " " | 33 | | " " " | 33 | | White M. P. | 75 | 150 |
| | 10 | | King R. L. | 17 | | King R. L. | 17 | | King R. L. | 17 | | King R. L. Mrs. | 17 | |
| | 11 | | Forman C. B. | 10 | | Forman C. B. | 10 | | Forman C. B. | 10 | | Forman C. B. | 10 | |
| | | | Hammond Mrs. Jessie | 70 | | Hammond Mrs. Jessie | 70 | | Hammond Mrs. Jessie | 70 | | Hammond Mrs. Jessie | 70 | |
| | | | Griffin Rena May | 200 | 400 | Griffin Rena May | 150 | 300 | Griffin Rena May | 150 | 300 | Griffin Rena May | 150 | 300 |
| | | | Griffin Jerry C. | 150 | 300 | Griffin Jerry C. | 150 | 300 | Griffin Jerry | 150 | 300 | Griffin Jerry | 150 | 300 |
| | | | Russell Ben | 100 | 300 | Russell Ben | 100 | 300 | Russell Ben | 100 | 300 | Russell Ben | 100 | 300 |
| | | | Foreman R. H. Est | 39 | | Foreman R. H. Est | 39 | | Foreman R. H. Est | 39 | | Foreman R. H. Est | 39 | |
| | | | " " " | 39 | | " " " | 39 | | " " " | 39 | | " " " | 39 | |
| | | | Countryman J. J. | 200 | 400 | Countryman J. J. | 200 | 400 | Countryman J. J. | 200 | 400 | Countryman J. J. | 200 | 400 |
| | | | Foreman R. H. Est | 39 | | Foreman R. H. Est | 39 | | Foreman R. H. Est | 39 | | Foreman R. H. Est | 39 | |
| | | | Gray Mrs. M. J. | 100 | 300 | Gray Mrs. M. J. | 100 | 300 | Gray Mrs. M. J. | 100 | 300 | Gray Mrs. M. J. | 100 | 300 |
| | | | Stowers W. F. | 37 | | Stowers W. F. Est | 37 | | Goodhue E. L. | 37 | | Goodhue E. L. | 37 | |
| | | | Gregory Lucinda | 100 | 200 | Gregory Lucinda | 100 | 200 | Gregory Lucinda | 100 | 200 | Gregory Lucinda | 100 | 200 |
| | | | Rhea Joe | 25 | | | | | | | | | | |
| | | | King R. L. | 17 | | King R. L. | 17 | | King R. L. | 17 | | King R. L. Mrs | 17 | |
| | | | Foreman R. H. Est | 39 | | Foreman R. H. Est | 39 | | Foreman R. H. Est | 39 | | Foreman R. H. Est | 39 | |
| | | | Hightower Henry | 100 | 400 | Hightower Henry | 100 | 400 | Hightower Henry | 100 | 400 | Hightower Henry | 100 | 400 |
| | | | Stowers W. F. | 37 | | Stowers W. F. Est | 37 | | " " " | 100 | | " " " | 100 | |
| | | | Templeton Lennie | 25 | 200 | Taylor Perry | 25 | 200 | Taylor Perry | 25 | 200 | Taylor Perry | 25 | 200 |
| | | | " " " | 25 | | " " " | 25 | | " " " | 25 | | " " " | 25 | |
| | | | Stewart Dr. Jno P. | 100 | 500 | Stewart Dr. Jno P. | 100 | 500 | Stewart Dr. Jno P. | 100 | 500 | Stewart Dr. Jno P. | 100 | 500 |
| | | | Hammond J. W. | 50 | | Hammond J. W. | 50 | | Hammond J. W. | 50 | | Hammond J. W. Est | 50 | |
| | | | Rhea Joe | 25 | | Rhea Joe | 25 | | Rhea Joe | 25 | | Rhea Joe | 25 | |
| | | | Hammond Miss Rena | 60 | | Hammond Miss Rena | 60 | | Hammond Miss Rena | 60 | | Hammond Miss Rena | 60 | |
| | | | King R. L. | 17 | | King R. L. | 17 | | King R. L. | 17 | | King R. L. Mrs | 17 | |
| | | | Rhea Joe | 25 | | Rhea Joe | 25 | | Rhea Joe | 25 | | Rhea Joe | 25 | |
| | | | Hammond J. W. | 50 | | Hammond J. W. | 50 | | Hammond J. W. | 50 | | Hammond J. W. Est | 50 | |
| | | | Stowers W. F. Est | 37 | | Stowers W. F. Est | 37 | | Stowers W. F. Est | 100 | 450 | Patten W. B. | 100 | 450 |
| | | | Foreman R. H. Est | 39 | | Foreman R. H. Est | 39 | | Foreman R. H. Est | 39 | | Foreman R. H. Est | 39 | |
| | | | Lillespie M. L. | 10 | | | | | | | | Lillespie M. L. | 10 | |
| | | | Barnett Maggie C. | 50 | 200 | Barnett Maggie C. | 50 | 200 | Barnett Maggie C. | 50 | 200 | Barnett Maggie C. | 50 | 200 |
| | | | White S. W. | 75 | 150 | White S. W. | 75 | 150 | White S. W. | 75 | 150 | White S. W. | 75 | 150 |
| | | | Barnett Maggie C. | 25 | 25 | Barnett Maggie C. | 25 | 25 | Barnett Maggie C. | 25 | 25 | Barnett Maggie C. | 25 | 25 |
| | | | Stowers W. F. Est | 37 | | Stowers W. F. Est | 37 | | Stowers W. F. Est | 37 | | Stowers W. F. Est | 37 | |
| | | | Curry Eugene | 100 | 100 | Curry Eugene | 100 | 100 | Curry Eugene | 100 | 200 | Curry Eugene | 100 | 200 |
| | | | " " " | 100 | | " " " | 100 | | " " " | 100 | | " " " | 100 | |
| | | | " " " | 100 | | Wright Lizzie | 75 | 200 | Wright Lizzie | 75 | 200 | Wright Lizzie | 75 | 200 |
| | | | " " " | 100 | | Wright Lizzie | 105 | | Wright Lizzie | 105 | | Wright Lizzie | 105 | |
| | | | Rhea Louise | 25 | 200 | Rhea Louise | 25 | 200 | Rhea Louise | 25 | 200 | Rhea Louise | 25 | 200 |
| | | | Rhea Joe | 25 | | Rhea Joe | 25 | | Rhea Joe | 25 | | Rhea Joe | 25 | |
| | | | King R. L. | 17 | | King R. L. | 17 | | King R. L. | 17 | | King R. L. Mrs | 17 | |
| | | | Hammond Miss Rena | 60 | | Hammond Miss Rena | 60 | | Hammond Miss Rena | 60 | | Hammond Miss Rena | 60 | |
| | | | Foreman R. H. Est | 39 | | Foreman R. H. Est | 39 | | Foreman R. H. Est | 39 | | Foreman R. H. Est | 39 | |

Cont.

SURVEY

*Stewart Addition
To Osceola Mo.*

SECTION _____

TOWNSHIP _____

RANGE _____

MAP RECORDED IN _____

Map Book _____ Page _____

Form 3 S. T. C. - 28560 MARSHALL & BRUCE CO., NASHVILLE

| LOT | BLOCK | IMPROVEMENTS | 1924 | VALUE LAND | VALUE IMPTS. | 1925 | VALUE LAND | VALUE IMPTS. | 1926 | VALUE LAND | VALUE IMPTS. | 1927 | VALUE LAND | VALUE IMPTS. |
|-----|-------|--------------|--|----------------|--------------|--|----------------|--------------|--|----------------|--------------|--|----------------|--------------|
| | 10 | | | | | | | | | | | | | |
| 1 | | | Stagner Mrs. J. A. | 50 | | Stagner Mrs. J. A. | 50 | | Stagner Mrs. J. A. | 50 | | Stagner Mrs. J. A. | 50 | |
| 2 | | | Foreman R. H. Est | 39 | | Foreman R. H. Est | 39 | | Foreman R. H. Est | 39 | | Foreman R. H. Est | 39 | |
| 3 | | | Guest J. M. | 100 | 300 | Guest J. M. | 100 | 300 | Guest J. M. | 100 | 300 | Guest J. M. | 100 | 300 |
| 4 | | | Duke Mrs. Carrie | 120 | 600 | Duke Mrs. Carrie | 120 | 600 | Duke Mrs. Carrie | 120 | 600 | Duke Mrs. Carrie | 120 | 600 |
| 5 | | | Waldrop Chas E. Johnston S. W. Mrs Duke Mrs. Carrie | 75 30 60 | | Waldrop Chas E. Johnston S. W. Mrs Duke Mrs. Carrie | 75 30 60 | | Waldrop Chas E. Johnston S. W. Mrs Duke Mrs. Carrie | 75 30 60 | | Waldrop Chas E. Johnston S. W. Mrs Duke Mrs. Carrie | 75 30 60 | |
| 6 | | | Waldrop Chas E. | 120 | 1000 | Waldrop Chas E. | 250 | 1000 | Waldrop Chas E. | 250 | 1000 | Waldrop Chas E. | 250 | 1000 |
| 7 | | | Palmer Mrs. Lillie | 120 | 480 | Palmer Mrs. Lillie | 120 | 480 | Palmer Mrs. Lillie | 120 | 480 | Palmer Mrs. Lillie | 120 | 480 |
| 8 | | | Baswell, Preston | 150 | | Baswell Preston | 150 | | Baswell Preston | 150 | | Baswell Preston | 150 | |
| 9 | | | Staton Mrs. B. H. Palmer Mrs. Lillie Foreman R. H. Est | 33 50 39 | 600 | Staton Mrs. B. H. Palmer Mrs. Lillie Foreman R. H. Est | 33 50 39 | 600 | Staton Mrs. B. H. Palmer Mrs. Lillie Foreman R. H. Est | 33 50 39 | | Staton Mrs. B. H. Palmer Mrs. Lillie Foreman R. H. Est | 33 50 39 | |
| 10 | | | Staton Mrs. B. H. Johnston S. W. Mrs | 33 30 | | Staton Mrs. B. H. Johnston S. W. Mrs | 33 30 | | Staton Mrs. B. H. Johnston S. W. Mrs | 33 30 | | Staton Mrs. B. H. Johnston S. W. Mrs | 33 30 | |
| 11 | | | Stowers W. F. Est | 37 | | Stowers W. F. Est | 37 | | Stowers W. F. Est | 37 | | Smith R. E. B. | 33 | |
| 12 | | | Foreman R. H. Est | 39 | | Foreman R. H. Est | 39 | | Foreman R. H. Est | 39 | | Foreman R. H. Est | 39 | |
| 13 | | | Staton Mrs. B. H. | 33 | | Staton Mrs. B. H. | 33 | | Staton Mrs. B. H. | 33 | | Staton Mrs. B. H. | 33 | |
| 14 | | | King R. L. | 17 | | King R. L. | 17 | | King R. L. | 17 | | King R. L. Mrs | 17 | |
| 15 | | | White M. P. | 38 | | White M. P. | 38 | | White M. P. | 38 | | White M. P. Est | 38 | |
| 16 | | | Hergberg-Louman Dry Gde Co. | 25 | | Hergberg-Louman Dry Gde Co. | 25 | | Hergberg-Louman Dry Gde Co. | 25 | | Hergberg-Louman Dry Gde Co. | 25 | |
| 17 | | | Foreman R. H. Est | 39 | | Foreman R. H. Est | 39 | | Foreman R. H. Est | 39 | | Foreman R. H. Est | 39 | |
| 18 | | | Stowers W. F. Est Johnston S. W. Mrs | 37 30 | | Stowers W. F. Est Johnston S. W. Mrs | 37 30 | | Stowers W. F. Est Johnston S. W. Mrs | 37 30 | | Smith R. E. B. Johnston S. W. Mrs | 33 30 | |
| 1 | | | Johnston S. W. Mrs Banks Mrs. J. C. | 30 24 | | Johnston S. W. Mrs Banks Mrs. J. C. | 30 24 | | Johnston S. W. Mrs Banks Mrs. J. C. | 30 25 | | Johnston S. W. Mrs Dupre O. D. Est | 30 25 | |
| 2 | | | King R. L. | 17 | | King R. L. | 17 | | King R. L. | 17 | | King R. L. Mrs | 17 | |
| 3 | | | Banks Mrs. J. C. | 24 | | Banks Mrs. J. C. | 24 | | Dupre O. D. Est | 25 | | Dupre O. D. Est | 25 | |
| 4 | | | " " " | 24 | | " " " | 24 | | White Miss Helma | 100 | | White Miss Helma | 100 | |
| 5 | | | | | | | | | | | | | | |
| 6 | | | Brothers O. Co. | 100 | 300 | Brothers O. Co. | 100 | 300 | Foreman Mrs. Della | 100 | 200 | Foreman Mrs. Della | 100 | 200 |
| 7 | | | Little Mrs. N. B. | 50 | 400 | Little Mrs. N. B. | 50 | 400 | Little Mrs. N. B. | 50 | 400 | Little Mrs. N. B. | 50 | 400 |
| 8 | | | Hulgan C. H. Hammond Mrs. Jessie | 200 65 | 500 | Hulgan C. H. Hammond Mrs. Jessie | 200 65 | 500 | Hulgan C. H. Hammond Mrs. Jessie | 200 65 | 500 | Hulgan C. H. Hammond Mrs. Jessie | 200 65 | 500 |
| 9 | | | Freeman C. H. | 200 | 500 | Freeman C. H. | 200 | 500 | Freeman C. H. | 200 | 500 | Freeman C. H. | 200 | 500 |
| 10 | | | Thorton Sarah Alex | 50 | 150 | Thorton Sarah Alex | 50 | 150 | Thorton Sarah Alex | 50 | 150 | Thorton Sarah Alex | 50 | 150 |
| 11 | | | Hammond Mrs. Jessie | 65 | | Hammond Mrs. Jessie | 65 | | Hammond Mrs. Jessie | 65 | | Hammond Mrs. Jessie | 65 | |
| 12 | | | Foreman R. H. Est | 39 | | Foreman R. H. Est | 39 | | Foreman R. H. Est | 39 | | Foreman R. H. Est | 39 | |
| 13 | | | Banks Mrs. J. C. | 24 | | Banks Mrs. J. C. | 24 | | Dupre O. D. Est | 25 | | Dupre O. D. Est | 25 | |
| 14 | | | White M. P. Davis John | 39 18 | | White M. P. Davis John | 39 18 | | White M. P. Davis John | 39 18 | | White M. P. Davis John | 39 18 | |
| 15 | | | Banks Mrs. J. C. | 24 | | Banks Mrs. J. C. | 24 | | Dupre O. D. Est | 25 | | Dupre O. D. Est | 25 | |
| 16 | | | Foreman R. H. Est | 39 | | Foreman R. H. Est | 39 | | Foreman R. H. Est | 39 | | Foreman R. H. Est | 39 | |
| 17 | | | Young J. W. Est | 25 | | Young J. W. Est | 25 | | Young J. W. Est | 25 | | Young J. W. Est | 25 | |
| 18 | | | Hammond J. W. | 51 | | Hammond J. W. | 51 | | Hammond J. W. | 51 | | Hammond J. W. Est | 51 | |
| 19 | | | King R. L. | 17 | | King R. L. | 17 | | King R. L. | 17 | | King R. L. Mrs | 17 | |

SURVEY *Stewart Addition*
to *Ottawa Ave*

FORM 9 S. T. C. - 28900 MARSHALL & BRUCE CO., NASHVILLE

| LOT | BLOCK | IMPROVEMENTS | 1924 VALUE LAND | VALUE IMPTS. | 1925 VALUE LAND | VALUE IMPTS. | 1926 VALUE LAND | VALUE IMPTS. | 1927 VALUE LAND | VALUE IMPTS. |
|-----|-------|------------------------|-----------------------|-----------------|------------------------|-----------------|------------------------|-----------------|------------------------|-----------------|
| | 12 | Hammond Miss Rena | 60 | | Hammond Miss Rena | 60 | Hammond Miss Rena | 60 | Hammond Miss Rena | 60 |
| 2 | | Banks Mrs. J. L. | 24 | | Banks Mrs. J. L. | 24 | Dupre O. Dagt | 25 | Dupre O. Dagt | 25 |
| 3 | | Inger J. L. | 10 | | Inger J. L. | 10 | Inger J. C. | 10 | Inger J. C. | 10 |
| 4 | | Foreman R. H. Est | 39 | | Foreman R. H. Est | 39 | Foreman R. H. Est | 39 | Foreman R. H. Est | 39 |
| 5 | | " " " | 39 | | " " " | 39 | " " " | 39 | " " " | 39 |
| 6 | | Hammond J. W. | 51 | | Hammond J. W. | 51 | Hammond J. W. | 51 | Hammond J. W. Est | 51 |
| 7 | | Foreman R. H. Est | 38 | | Foreman R. H. Est | 39 | Foreman R. H. Est | 39 | Foreman R. H. Est | 39 |
| 8 | | " " " | 38 | | Foreman R. H. Est | 39 | Foreman R. H. Est | 39 | Foreman R. H. Est | 39 |
| 9 | | Hammond Joe L. | 25 | | Hammond Joe L. | 25 | Hammond Joe L. | 25 | Hammond Joe L. | 25 |
| 10 | | King R. L. | 17 | | King R. L. | 17 | King R. L. | 17 | King R. L. Mrs | 17 |
| 11 | | White M. P. | 39 | | White M. P. | 39 | White M. P. | 39 | White M. P. Est | 39 |
| 12 | | Kirk L. C. | 10 | | Kirk L. C. | 10 | Kirk L. C. | 10 | Kirk L. C. | 10 |
| 13 | | Hammond Miss Rena | 60 | | Hammond Miss Rena | 60 | Hammond Miss Rena | 60 | Hammond Miss Rena | 60 |
| 14 | | Hammond J. W. | 51 | | Hammond J. W. | 51 | Hammond J. W. | 51 | Hammond J. W. Est | 51 |
| 15 | | Banks Mrs. J. L. | 24 | | Banks Mrs. J. L. | 24 | Dupre O. Dagt | 25 | Dupre O. Dagt | 25 |
| 16 | | Kirk Mrs. J. L. | 5 | | Kirk Mrs. J. L. | 5 | Kirk Mrs. J. L. | 5 | Kirk Mrs. J. L. | 5 |
| 17 | | Johnston Mrs. Annie B. | 10 | | Johnston Mrs. Annie B. | 10 | Johnston Mrs. Annie B. | 10 | Johnston Mrs. Annie B. | 10 |
| 18 | | Foreman R. H. Est | 38 | | Foreman R. H. Est | 38 | Foreman R. H. Est | 38 | Foreman R. H. Est | 38 |
| | 13 | | | | | | | | | |
| 1 | | Foreman R. H. Est | 38 | | Foreman R. H. Est | 38 | Foreman R. H. Est | 38 | Foreman R. H. Est | 38 |
| 2 | | Banks Mrs. J. L. | 24 | | Banks Mrs. J. L. | 24 | Dupre O. Dagt | 25 | Dupre O. Dagt | 25 |
| 3 | | White M. P. | 39 | | White M. P. | 39 | White M. P. | 39 | White M. P. Est | 39 |
| | 14 | | | | | | | | | |
| 1 | | Foreman R. H. Est | 38 | | Foreman R. H. Est | 38 | Foreman R. H. Est | 38 | Foreman R. H. Est | 38 |
| 2 | | Brothers R. D. | 5 | | Brothers R. D. | 5 | Brothers R. D. | 5 | Brothers R. D. | 5 |
| 3 | | Inger J. L. | 10 | | Inger J. C. | 10 | Inger J. C. | 10 | Inger J. C. | 10 |
| 4 | | Hammond Miss Rena | 150 | | Hammond Miss Rena | 150 | Hammond Miss Rena | 150 | Hammond Miss Rena | 150 |
| 5 | | Hammond J. W. | 51 | | Hammond J. W. | 51 | Hammond J. W. | 51 | Hammond J. W. Est | 51 |
| 6 | | Hammond Mrs. Emma | 150 | | Hammond Mrs. Emma | 150 | Dupre O. Dagt | 25 | Dupre O. Dagt | 25 |
| 7 | | Hammond Miss Rena | 60 | | Hammond Miss Rena | 60 | Hammond Miss Rena | 60 | Hammond Miss Rena | 60 |
| 8 | | Hammond J. W. | 51 | | Hammond J. W. | 51 | Hammond J. W. | 51 | Hammond J. W. Est | 51 |
| 9 | | King R. L. | 17 | | King R. L. | 17 | King R. L. | 17 | King R. L. Mrs | 17 |
| | 15 | | | | | | | | | |
| 1 | | Staton Mrs. B. H. | 33 | | Staton Mrs. B. H. | 33 | Staton Mrs. B. H. | 33 | Staton Mrs. B. H. | 33 |
| 2 | | Kirk L. C. | 10 | | Kirk L. C. | 10 | Kirk L. C. | 10 | Kirk L. C. | 10 |
| 3 | | White M. P. | 39 | | White M. P. | 39 | White M. P. | 39 | White M. P. Est | 39 |
| 4 | | Foreman R. H. Est | 38 | | Foreman R. H. Est | 38 | Foreman R. H. Est | 38 | Foreman R. H. Est | 38 |
| 5 | | Kirk L. C. | 10 | | Kirk L. C. | 10 | Kirk L. C. | 10 | Kirk L. C. | 10 |
| 6 | | White M. P. | 39 | | White M. P. | 39 | White M. P. | 39 | White M. P. Est | 39 |
| 7 | | Kirk Mrs. J. L. | 5 | | Kirk Mrs. J. L. | 5 | Kirk Mrs. J. L. | 5 | Kirk Mrs. J. L. | 5 |
| 8 | | King R. L. | 17 | | King R. L. | 17 | King R. L. | 17 | King R. L. Mrs | 17 |
| 9 | | Kirk L. C. | 10 | | Kirk L. C. | 10 | Kirk L. C. | 10 | Kirk L. C. | 10 |
| 10 | | Davis John | 18 | | Davis John | 18 | Davis John | 18 | Davis John | 18 |
| 11 | | Kirk L. C. | 10 | | Kirk L. C. | 10 | Kirk L. C. | 10 | Kirk L. C. | 10 |
| 12 | | Stowers W. F. Est | 37 | | Stowers W. F. Est | 37 | Stowers W. F. Est | 37 | Stowers W. F. Est | 37 |
| 13 | | Kirk Mrs. J. L. | 5 | | Kirk Mrs. J. L. | 5 | Kirk Mrs. J. L. | 5 | Kirk Mrs. J. L. | 5 |
| 14 | | Banks Mrs. J. L. | 24 | | Banks Mrs. J. L. | 24 | Dupre O. Dagt | 25 | Dupre O. Dagt | 25 |
| 15 | | White M. P. | 39 | | White M. P. | 39 | White M. P. | 39 | White M. P. Est | 39 |
| 16 | | Foreman R. H. Est | 38 | | Foreman R. H. Est | 38 | Foreman R. H. Est | 38 | Foreman R. H. Est | 38 |
| 17 | | Davis John | 18 | | Davis John | 18 | Davis John | 18 | Davis John | 18 |
| 18 | | Gulf States Steel Co | 25 | | Gulf States Steel Co | 25 | Gulf States Steel Co | 25 | Gulf States Steel Co | 25 |
| 19 | | Kirk Mrs. J. L. | 5 | | Kirk Mrs. J. L. | 5 | Kirk Mrs. J. L. | 5 | Kirk Mrs. J. L. | 5 |
| 20 | | Inger J. L. | 10 | | Inger J. C. | 10 | Inger J. C. | 10 | Inger J. C. | 10 |
| 21 | | Stowers W. F. Est | 37 | | Stowers W. F. Est | 37 | Stowers W. F. Est | 37 | Stowers W. F. Est | 37 |

SURVEY *Stewart Addition*
to *Attala Ala.*

SECTION
TOWNSHIP
RANGE

MAP RECORDED IN
Map Book Page

Form 3 S. T. C. - 28960 MARSHALL & BRUCE CO., NASHVILLE

| LOT | BLOCK | IMPROVEMENTS | 1924 | VALUE LAND | VALUE IMPTS. | 1925 | VALUE LAND | VALUE IMPTS. | 1926 | VALUE LAND | VALUE IMPTS. | 1927 | VALUE LAND | VALUE IMPTS. |
|-----|-------|--------------|---------------------|------------|--------------|-----------------------|------------|--------------|---------------------|------------|--------------|---------------------|------------|--------------|
| 18 | | | | | | | | | | | | | | |
| 1 | | | Hammond J. W. | 51 | | Hammond J. W. | 51 | | Hammond J. W. | 51 | | Hammond J. W. Est | 51 | |
| 2 | | | Johnston S. W. Mrs | 30 | | Johnston S. W. Mrs | 30 | | Johnston S. W. Mrs | 30 | | Johnston S. W. Mrs | 30 | |
| | | | Banks Mrs J. C. | 23 | | Banks Mrs J. C. | 23 | | Banks Mrs J. C. | 23 | | Banks Mrs J. C. | 23 | |
| 3 | | | Foreman R. H. Est | 38 | | Foreman R. H. Est | 38 | | Foreman R. H. Est | 38 | | Foreman R. H. Est | 38 | |
| 4 | | | Turner John "C" | 50 | | Turner Pearl & Gravel | 50 | | Turner Pearl & G. | 50 | | Turner Pearl & G | 50 | |
| 5 | | | Staton Mrs B. H. | 33 | | Staton Mrs B. H. | 33 | | Staton Mrs B. H. | 33 | | Staton Mrs B. H. | 33 | |
| 6 | | | Rhea Joe | 25 | | Logan Jack "C" | 50 | 100 | Logan Jack "C" | 50 | 100 | Logan Jack "C" | 50 | 100 |
| 7 | | | Stowers W. F. Est | 37 | | Stowers W. F. Est | 37 | | Stowers W. F. Est | 37 | | Stowers W. F. Est | 37 | |
| 8 | | | McComb Alex "C" | 100 | 300 | McComb Alex "C" | 100 | 300 | McComb Alex "C" | 100 | 300 | McComb Alex "C" | 100 | 300 |
| 9 | | | McComb Alex "C" | 100 | | " " | 100 | | " " | 100 | | " " | 100 | |
| 10 | | | Turner John "C" | 50 | 100 | High Tower Isaiah | 50 | 100 | High Tower Isaiah | 50 | 100 | High Tower Isaiah | 50 | 100 |
| 11 | | | Gramling J. F. | 25 | 50 | Foreman C. B. | 25 | 75 | Foreman C. B. | 25 | 75 | Foreman C. B. | 25 | 75 |
| | | | Foreman C. B. | 25 | 75 | Foreman C. B. | 25 | 75 | McDaniel Ollie | 30 | 60 | McDaniel Ollie "C" | 30 | 60 |
| 12 | | | Hammond J. W. | 51 | | Hammond J. W. | 51 | | Hammond J. W. | 51 | | Hammond J. W. Est | 51 | |
| 13 | | | King R. L. | 17 | | King R. L. | 17 | | King R. L. | 17 | | King R. L. Mrs | 17 | |
| | | | Ingram C. E. | 50 | 100 | Shakala A. E. | 50 | 100 | Ingram Sand Co | 50 | 100 | Ingram Sand Co | 50 | 100 |
| 14 | | | Dick Mrs J. L. | 5 | | Dick Mrs J. L. | 5 | | R. R. Mrs J. L. | 5 | | R. R. Mrs J. L. | 5 | |
| 15 | | | King R. L. | 17 | | King R. L. | 17 | | King R. L. | 17 | | King R. L. Mrs | 17 | |
| 16 | | | Foreman R. H. Est | 38 | | Foreman R. H. Est | 38 | | Foreman R. H. Est | 38 | | Foreman R. H. Est | 38 | |
| 17 | | | Stowers W. F. Est | 37 | | Stowers W. F. Est | 37 | | Stowers W. F. Est | 37 | | Smith R. E. B. | 33 | |
| 18 | | | Foreman R. H. Est | 38 | | Foreman R. H. Est | 38 | | Foreman R. H. Est | 38 | | Foreman R. H. Est | 38 | |
| 19 | | | | | | | | | | | | | | |
| 1 | | | Johnston S. W. Mrs | 30 | | Johnston S. W. Mrs | 30 | | Johnston S. W. Mrs | 30 | | Johnston S. W. Mrs | 30 | |
| | | | Hammond J. W. | 30 | | Hammond J. W. | 30 | | Hammond J. W. | 30 | | Hammond J. W. Est | 30 | |
| 2 | | | Attala Realty Co. | 60 | | Attala Realty Co. | 60 | | Attala Realty Co. | 60 | | Attala Realty Co. | 60 | |
| | | | McComb Alex "C" | 150 | 350 | McComb Alex "C" | 150 | 350 | McComb Alex "C" | 150 | 350 | Stephens J. C. "C" | 150 | 350 |
| 3 | | | Foreman R. H. Est | 38 | | Foreman R. H. Est | 38 | | Foreman R. H. Est | 38 | | Foreman R. H. Est | 38 | |
| 4 | | | | | | Howard Grant | 150 | | Howard Grant | 150 | | Howard Grant | 150 | |
| 5 | | | Hammond J. W. | 51 | | Hammond J. W. | 51 | | Hammond J. W. | 51 | | Hammond J. W. Est | 51 | |
| 6 | | | Willis Robert "C" | 125 | 175 | Willis Robert | 125 | 175 | Willis Robert | 125 | 175 | Willis Robert | 125 | 175 |
| 7 | | | Rhea Joe | 25 | | | | | | | | Jones Ramon "C" | 25 | 75 |
| 8 | | | Hammond Miss Rena | 60 | | Hammond Miss Rena | 60 | | Hammond Miss Rena | 60 | | Hammond Miss Rena | 60 | |
| 9 | | | Foreman R. H. Est | 38 | | Foreman R. H. Est | 38 | | Foreman R. H. Est | 38 | | Foreman R. H. Est | 38 | |
| 10 | | | Hammond J. W. | 51 | | Hammond J. W. | 51 | | Hammond J. W. | 51 | | Hammond J. W. Est | 51 | |
| | | | Johnston S. W. Mrs | 30 | | Johnston S. W. Mrs | 30 | | Johnston S. W. Mrs | 30 | | Johnston S. W. Mrs | 30 | |
| 11 | | | Foreman R. H. Est | 38 | | Foreman R. H. Est | 38 | | Foreman R. H. Est | 38 | | Foreman R. H. Est | 38 | |
| 12 | | | Crosley A. L. | 150 | 350 | Crosley A. L. | 150 | 350 | Crosley A. L. | 150 | 350 | Crosley A. L. | 150 | 350 |
| 13 | | | Turner John "C" | 50 | | Turner Pearl & Gravel | 50 | | Turner Pearl & G. | 50 | | Turner Pearl & G | 50 | |
| 14 | | | | | | | | | | | | | | |
| 15 | | | Stowers W. F. Est | 37 | | Stowers W. F. Est | 37 | | Stowers W. F. Est | 37 | | Smith R. E. B. | 33 | |
| | | | Johnston S. W. Mrs | 30 | | Johnston S. W. Mrs | 30 | | Johnston S. W. Mrs | 30 | | Johnston S. W. Mrs | 30 | |
| 16 | | | Foreman R. H. Est | 38 | | Foreman R. H. Est | 38 | | Foreman R. H. Est | 38 | | Foreman R. H. Est | 38 | |
| 17 | | | Stewart Dr Jno P. | 100 | 300 | Stewart Dr Jno P. | 100 | 300 | Stewart Dr Jno P. | 100 | 300 | Stewart Dr Jno P. | 100 | 300 |
| 18 | | | King R. L. | 17 | | King R. L. | 17 | | King R. L. | 17 | | King R. L. Mrs | 17 | |
| 20 | | | | | | | | | | | | | | |
| 1 | | | Stowers W. F. Est | 37 | | Stowers W. F. Est | 37 | | Stowers W. F. Est | 37 | | Smith R. E. B. | 33 | |
| 2 | | | Duke Chas & Griffin | 50 | 350 | Duke Chas & Griffin | 50 | 350 | Duke Chas & Griffin | 50 | 350 | Duke Chas & Griffin | 50 | 350 |
| 3 | | | Foreman R. H. Est | 38 | | Foreman R. H. Est | 38 | | Foreman R. H. Est | 38 | | Foreman R. H. Est | 38 | |
| 4 | | | Hughes J. R. Est | 13 | | Hughes J. R. Est | 13 | | Hughes J. R. Est | 13 | | Hughes J. R. Est | 13 | |
| 5 | | | Hammond J. W. | 51 | | Hammond J. W. | 51 | | Hammond J. W. | 51 | | Hammond J. W. Est | 51 | |
| 6 | | | King R. L. | 17 | | King R. L. | 17 | | King R. L. | 17 | | King R. L. Mrs | 17 | |
| 7 | | | Banks Mrs J. C. | 23 | | Banks Mrs J. C. | 23 | | Dupree O. P. | 25 | | Blackmon Will & Liz | 80 | |

SURVEY *Swant Addition*

10 Ottawa Ave.

SECTION.....

TOWNSHIP.....

RANGE.....

MAP RECORDED IN

Map Book..... Page.....

Form 3 S. T. C. - 28960 MARSHALL & BRUCE CO., NASHVILLE

| LOT | BLOCK | IMPROVEMENTS | 1924 | VALUE LAND | VALUE IMPTS. | 1925 | VALUE LAND | VALUE IMPTS. | 1926 | VALUE LAND | VALUE IMPTS. | 1927 | VALUE LAND | VALUE IMPTS. |
|-----------|-------|-------------------------|--------------------|------------|--------------|--------------------|------------|--------------|--------------------|------------|--------------|--------------------|------------|--------------|
| 1 | 21 | | Rhea Joe | 25 | | Rhea Joe | 25 | | Rhea Joe | 25 | | Rhea Joe | 25 | |
| 2 | | | | | | Hughes J R Est | 20 | | Hughes J R Est | 20 | | Hughes J R Est | 20 | |
| 3 | | | Hammond J W | 51 | | Hammond J W | 51 | | Hammond J W | 51 | | Hammond J W Est | 51 | |
| 22 | | | | | | | | | | | | | | |
| 1 | | | Foreman R H Est | 38 | | Foreman R H Est | 38 | | Foreman R H Est | 38 | | Foreman R H Est | 38 | |
| 2 | | Johnston S W "Shr" (30) | Hughes J R "Est" | 14 | | Johnston S W "Shr" | 30 | | Johnston S W "Shr" | 30 | | Johnston S W "Shr" | 30 | |
| | | | Edward J A | 50 | | French J W | 60 | | Brooks Dutcher | 100 | 500 | Brooks Dutcher | 100 | 500 |
| 3 | | | Hammond J W | 51 | | Hammond J W | 51 | | Hammond J W | 51 | | Hammond J W Est | 51 | |
| 4 | | | Rhea Joe | 25 | | Rhea Joe | 25 | | Rhea Joe | 25 | | Rhea Joe | 25 | |
| 5 | | | " " | 25 | | " " | 25 | | " " | 25 | | " " | 25 | |
| 6 | | | Foreman R H Est | 38 | | Foreman R H Est | 38 | | Foreman R H Est | 38 | | Foreman R H Est | 38 | |
| 7 | | | Johnston S W "Shr" | 30 | | Johnston S W "Shr" | 30 | | Johnston S W "Shr" | 30 | | Johnston S W "Shr" | 30 | |
| | | | King R L | 16 | | King R L | 16 | | King R L | 16 | | King R L "Shr" | 16 | |
| 8 | | | Hammond Miss Rena | 60 | | Hammond Miss Rena | 60 | | Hammond Miss Rena | 60 | | Hammond Miss Rena | 60 | |
| 9 | | | King R L | 17 | | King R L | 17 | | King R L | 17 | | King R L "Shr" | 17 | |
| 10 | | | Allen P D | 50 | 300 | Allen P D | 50 | 300 | Allen P D | 50 | 300 | Allen P D | 50 | 300 |
| | | | Inger J C | 10 | | Inger J C | 10 | | Inger J C | 10 | | Inger J C | 10 | |
| 11 | | | Staton Mrs B H | 33 | | Staton Mrs B H | 33 | | Staton Mrs B H | 33 | | Staton Mrs B H | 33 | |
| 12 | | | Foreman R H "Shr" | 38 | | Foreman R H Est | 38 | | Foreman R H Est | 38 | | Foreman R H Est | 38 | |
| 13 | | | Stowers W F "Est" | 37 | | Stowers W F | 37 | | Stowers W F Est | 37 | | Smith P C B | 33 | |
| 14 | | | Johnston S W "Shr" | 30 | | Johnston S W "Shr" | 30 | | Johnston S W "Shr" | 30 | | Johnston S W "Shr" | 30 | |
| 15 | | | " " " " " " | 30 | | " " " " " " | 30 | | " " " " " " | 30 | | " " " " " " | 30 | |
| | | | King R L | 17 | | King R L | 17 | | King R L | 17 | | King R L "Shr" | 17 | |
| 16 | | | Foreman R H "Shr" | 38 | | Foreman R H Est | 38 | | Foreman R H Est | 38 | | Foreman R H Est | 38 | |
| 17 | | | White M P | 39 | | White M P | 39 | | White M P | 39 | | White M P Est | 39 | |
| 18 | | | Young J W "C" | 25 | | Young J W "C" | 25 | | Young J W "C" | 25 | | Young J W "C" | 25 | |
| 23 | | | | | | | | | | | | | | |
| 1 | | | | | | | | | | | | | | |
| 2 | | | | | | | | | | | | | | |
| 3 | | | | | | | | | | | | | | |
| 4 | | | | | | | | | | | | | | |
| 5 | | | | | | | | | | | | | | |
| 6 | | | | | | | | | | | | | | |
| 7 | | | | | | | | | | | | | | |
| 8 | | | | | | | | | | | | | | |
| 9 | | | | | | | | | | | | | | |
| 10 | | | | | | | | | | | | | | |
| 11 | | | | | | | | | | | | | | |
| 12 | | | | | | | | | | | | | | |
| 13 | | | | | | | | | | | | | | |
| 14 | | | | | | | | | | | | | | |
| 15 | | | | | | | | | | | | | | |
| 16 | | | | | | | | | | | | | | |
| 17 | | | | | | | | | | | | | | |
| 18 | | | | | | | | | | | | | | |
| 24 | | | | | | | | | | | | | | |
| 1 | | | | | | | | | | | | | | |
| 2 | | | | | | | | | | | | | | |
| 3 | | | | | | | | | | | | | | |

Contd

SURVEY *Howard Addition to Ocala, Fla.*

SECTION.....
TOWNSHIP.....
RANGE.....

MAP RECORDED IN
Map Book..... Page.....

Form 3 S. T. C. - 28900 MARSHALL & BRUCE CO., NASHVILLE

| LOT | BLOCK | IMPROVEMENTS | 1924 | VALUE LAND | VALUE IMPTS. | 1925 | VALUE LAND | VALUE IMPTS. | 1926 | VALUE LAND | VALUE IMPTS. | 1927 | VALUE LAND | VALUE IMPTS. |
|-----|-------|--------------|------|------------|--------------|------|------------|--------------|------|------------|--------------|------|------------|--------------|
| | 4 | 24 | | | | | | | | | | | | |
| | 5 | | | | | | | | | | | | | |
| | 6 | | | | | | | | | | | | | |
| | 7 | | | | | | | | | | | | | |
| | 8 | | | | | | | | | | | | | |
| | 9 | | | | | | | | | | | | | |
| | 10 | | | | | | | | | | | | | |
| | 11 | | | | | | | | | | | | | |
| | 12 | | | | | | | | | | | | | |
| | 13 | | | | | | | | | | | | | |
| | 14 | | | | | | | | | | | | | |
| | 15 | | | | | | | | | | | | | |
| | 16 | | | | | | | | | | | | | |
| | 17 | | | | | | | | | | | | | |
| | 18 | | | | | | | | | | | | | |
| | | 25 | | | | | | | | | | | | |
| | 1 | | | | | | | | | | | | | |
| | 2 | | | | | | | | | | | | | |
| | 3 | | | | | | | | | | | | | |
| | 4 | | | | | | | | | | | | | |
| | 5 | | | | | | | | | | | | | |
| | 6 | | | | | | | | | | | | | |
| | 7 | | | | | | | | | | | | | |
| | 8 | | | | | | | | | | | | | |
| | 9 | | | | | | | | | | | | | |
| | 10 | | | | | | | | | | | | | |
| | 11 | | | | | | | | | | | | | |
| | 12 | | | | | | | | | | | | | |
| | 13 | | | | | | | | | | | | | |
| | 14 | | | | | | | | | | | | | |
| | 15 | | | | | | | | | | | | | |
| | 16 | | | | | | | | | | | | | |
| | 17 | | | | | | | | | | | | | |
| | 18 | | | | | | | | | | | | | |
| | | 26 | | | | | | | | | | | | |
| | 1 | | | | | | | | | | | | | |
| | 2 | | | | | | | | | | | | | |
| | 3 | | | | | | | | | | | | | |
| | 4 | | | | | | | | | | | | | |
| | 5 | | | | | | | | | | | | | |
| | 6 | | | | | | | | | | | | | |
| | 7 | | | | | | | | | | | | | |
| | 8 | | | | | | | | | | | | | |
| | 9 | | | | | | | | | | | | | |
| | 10 | | | | | | | | | | | | | |
| | | | | | | | | | | | | | | |

W² Ellis Jennie "C" 200 500 *W² Ellis Jennie* 200 500 *W² Ellis Jennie "C"* 200 500 *W² Ellis Jennie "C"* 200 500

Contd.

SURVEY *Stowers addition Attalla*

SECTION.....

TOWNSHIP.....

RANGE.....

MAP RECORDED IN

Map Book *B* Page *84-85*

Form 3 S. T. C. - 28900 MARSHALL & BRUCE CO., NASHVILLE

| LOT | BLOCK | IMPROVEMENTS | 1924 | VALUE LAND | VALUE IMPTS. | 1925 | VALUE LAND | VALUE IMPTS. | 1926 | VALUE LAND | VALUE IMPTS. | 1927 | VALUE LAND | VALUE IMPTS. |
|-----|-------------|--------------|---------------------------------|------------|--------------|------------------------------|------------|--------------|---------------------------|------------|--------------|------------------------------|------------|--------------|
| | A.A. | | <i>Stowers Max F.</i> | 2500 | 1500 | <i>Stowers Max F.</i> | 2500 | 1500 | <i>Stowers max f.</i> | 2500 | 1500 | <i>Stowers Max f.</i> | 2500 | 1500 |
| | A. | | | | | | | | | | | | | |
| 1 | | | | | | <i>Alford Wiley</i> | 100 | | <i>Gaines F. A.</i> | 50 | 200 | <i>Gaines F. A.</i> | 50 | 200 |
| 2 | | | <i>Wilson E. L.</i> | 77 | | <i>Wilson E. L.</i> | 75 | | <i>Wilson E. L.</i> | 75 | | <i>Pope J W</i> | 175 | |
| 3 | | | " " | 77 | | " " | 75 | | " " | 75 | | " " | 150 | |
| 4 | | | <i>Conroy J. L.</i> | 100 | | <i>Conroy J. L.</i> | 90 | | <i>Conroy J. L.</i> | 90 | | <i>Conroy J. L.</i> | 90 | |
| 5 | | | <i>Conroy Ed.</i> | 90 | | <i>Conroy Ed.</i> | 90 | | <i>Conroy Ed.</i> | 90 | | <i>Conroy Ed.</i> | 90 | |
| 6 | | | <i>Queen Ed.</i> | 50 | | <i>Queen Ed.</i> | 50 | | <i>Queen Ed.</i> | 50 | | <i>Queen Ed.</i> | 50 | |
| 7 | | | <i>Jones H. J. "dm"</i> | 40 | | <i>Jones H. J. "dm"</i> | 40 | | <i>Kalavas Nick</i> | 50 | | <i>Kalavas Nick</i> | 50 | |
| 8 | | | <i>Jones H. Co.</i> | 44 | | <i>Ruple Mrs Lucy</i> | 35 | | <i>Ruple Mrs Lucy</i> | 35 | | <i>Ruple Mrs Lucy</i> | 35 | |
| 9 | | | <i>Lovejoy Mrs Anabel</i> | 96 | | <i>Bynum Ed</i> | 125 | | <i>Bynum Ed</i> | 125 | | <i>Bynum Ed</i> | 125 | |
| 10 | | | " " | 96 | | " " | 125 | | " " | 125 | | " " | 125 | |
| 11 | | | <i>Phillips M. O.</i> | 150 | | <i>Phillips M. O.</i> | 100 | | <i>Phillips W. O.</i> | 100 | | <i>Phillips W. O.</i> | 100 | |
| 12 | | | " " | 150 | | " " | 100 | | " " | 100 | | " " | 100 | |
| | B. | | | | | | | | | | | | | |
| 1 | | | | | | <i>Alford Wiley</i> | 100 | | <i>Kalavas Nick</i> | 50 | | <i>Kalavas Nick</i> | 50 | |
| 2 | | | <i>Burke Clyde</i> | 140 | 400 | <i>Burke Clyde</i> | 140 | 400 | <i>Burke Clyde</i> | 140 | 400 | <i>Burke Clyde</i> | 140 | 400 |
| 3 | | | <i>Stowers Miss Kathleen</i> | 125 | 250 | <i>Stowers Miss Kathleen</i> | 125 | 250 | <i>Shepherd Mrs H. H.</i> | 125 | 250 | <i>Shepherd Mrs Kathleen</i> | 125 | 250 |
| 4 | | | " " | 125 | | " " | 125 | | " " | 125 | | " " | 125 | |
| 5 | | | " " | 125 | | " " | 125 | | " " | 125 | | " " | 125 | |
| 6 | | | " " | 125 | | <i>Stowers Miss Kathleen</i> | 125 | | " " | 125 | | " " | 125 | |
| 7 | | | <i>Bynum Ed</i> | 73 | | <i>Bynum Ed</i> | 73 | | <i>Bynum Fernan</i> | 73 | | <i>Bynum Fernan</i> | 73 | |
| 8 | | | " " | 73 | | " " | 73 | | <i>Bynum Ed</i> | 73 | | <i>Bynum Ed</i> | 73 | |
| 9 | | | <i>Phillips W. O.</i> | 150 | | <i>Phillips W. O.</i> | 100 | | <i>Phillips W. O.</i> | 100 | | <i>Phillips W. O.</i> | 100 | |
| | B.B. always | | | | | | | | | | | | | |
| | b | | | | | | | | | | | | | |
| 1 | | | <i>Shepherd - Rhea + Walker</i> | | | | | | <i>Rhea + Walker</i> | | | <i>Rhea + Walker</i> | | |
| 2 | | | " " | | | | | | " " | | | <i>Rhea + Walker</i> | 25 | |
| 3 | | | " " | | | | | | " " | | | <i>Rhea + Walker</i> | 25 | |
| 4 | | | " " | | | <i>Rhea + Walker</i> | | | " " | | | <i>Rhea + Walker</i> | 25 | |
| 5 | | | " " | | | " " | | | " " | | | " " | | |
| 6 | | | <i>Walker Geo P.</i> | 35 | 1500 | <i>Walker Geo P.</i> | 35 | 1200 | <i>Walker Geo P.</i> | 35 | | <i>Walker Geo P.</i> | 35 | |
| | D | | | | | | | | | | | | | |
| 1 | | | <i>Phillips W. O.</i> | 150 | | <i>Rhea + Walker</i> | | | <i>Rhea + Walker</i> | | | <i>Rhea + Walker</i> | | |
| 2 | | | <i>Phillips W. O.</i> | 80 | | " " | | | " " | | | " " | | |
| 3 | | | " " | 150 | | " " | | | " " | | | " " | | |
| 4 | | | <i>Phillips W. O.</i> | 150 | | " " | | | " " | | | " " | | |
| 5 | | | <i>Walker Geo P.</i> | 35 | | <i>Walker Geo P.</i> | 35 | | <i>Walker Geo P.</i> | 35 | | <i>Walker Geo P.</i> | 35 | |
| 6 | | | " " | 35 | | " " | 35 | | " " | 35 | | " " | 35 | |
| 7 | | | " " | 35 | | " " | 35 | | " " | 35 | | " " | 35 | |
| 8 | | | " " | 35 | 600 | " " | 50 | 400 | " " | 35 | 400 | " " | 50 | 400 |

STOWERS

SURVEY *Stowers Addition Atlanta*

SECTION _____
TOWNSHIP _____
RANGE _____

MAP RECORDED IN _____
Map Book _____ Page _____

Form 3 S. T. C. - 28960 MARSHALL & BRUCE CO., NASHVILLE

| LOT | BLOCK | IMPROVEMENTS | 1924 | VALUE LAND | VALUE IMPTS. | 1925 | VALUE LAND | VALUE IMPTS. | 1926 | VALUE LAND | VALUE IMPTS. | 1927 | VALUE LAND | VALUE IMPTS. |
|-----|-------|------------------------|------|------------|--------------|-------------------|------------|--------------|-------------------|------------|--------------|--------------------|------------|--------------|
| 1 | 1 | | | | | | | | | | | | | |
| 1 | | Lovejoy Mrs. Annabelle | 97 | | | Kalevas Nick | 100 | | Kalevas Nick | 100 | | Kalevas Nick | 100 | |
| 2 | | Mrs. Calendon D. O. | 25 | | | Talton C. E. | 32 | | Talton C. E. | 32 | | Talton C. E. | 32 | |
| 3 | | " | 25 | | | " | 31 | | " | 31 | | " | 31 | |
| 4 | | " | 25 | | | " | 31 | | " | 31 | | " | 31 | |
| 5 | | " | 25 | | | " | 31 | | " | 31 | | " | 31 | |
| 6 | | Walker Geo. G. | 35 | | | Walker Geo. P. | 35 | | Walker Geo. P. | 35 | | Walker Geo. P. | 35 | |
| 7 | | " | 35 | | | " | 35 | | " | 35 | | " | 35 | |
| 8 | | " | 35 | | | " | 35 | | " | 35 | | " | 35 | |
| 9 | | " | 35 | | | " | 35 | | " | 35 | | " | 35 | |
| 10 | | " | 35 | | | " | 35 | | " | 35 | | " | 35 | |
| 11 | | " | 35 | | | " | 35 | | " | 35 | | " | 35 | |
| 12 | | " | 35 | | | " | 35 | | " | 35 | | " | 35 | |
| 13 | | " | 35 | | | " | 35 | | " | 35 | | " | 35 | |
| 14 | | " | 35 | | | " | 35 | | " | 35 | | " | 35 | |
| 15 | | " | 35 | | | " | 35 | | " | 35 | | " | 35 | |
| 16 | | Jones H. J. "Mrs" | 25 | | | Jones H. J. "Mrs" | 25 | | Jones H. J. "Mrs" | 25 | | Leftwich A. W. | 25 | |
| 17 | | | | | | | | | | | | | | |
| 18 | | | | | | | | | | | | | | |
| 19 | | Mays Jesse A. | 30 | | | Gann R. L. | 100 | 600 | Gann R. L. | 100 | 600 | Gann R. L. | 100 | 600 |
| 20 | | Powell W. H. | 98 | | | Powell W. H. | 130 | | Powell W. H. | 130 | | pt. Leftwich A. W. | 90 | 150 |
| 21 | | Duffey J. S. | 100 | | | Duffey J. S. | 100 | 50 | Duffey J. S. | 100 | 50 | pt. Duffey J. S. | 500 | 1500 |
| 1 | 2 | Rose J. J. | 30 | | | Rose J. J. | 30 | | | | | Duffey J. S. | 50 | 400 |
| 2 | | " " | 30 | | | " " | 30 | | | | | Kalevas Nick | 50 | 400 |
| 3 | | | | | | Alford Wiley | 105 | | Kalevas Nick | 50 | | Kalevas Nick | 50 | |
| 4 | | | | | | " " | 105 | | Alford Wiley | 105 | | " " | 50 | |
| 5 | | Boyd Jas. M. | 25 | | | Boyd Jas. M. | 25 | | Boyd Jas. M. | 25 | | Boyd Jas. M. | 25 | |
| 6 | | | | | | Hallmark J. B. | 25 | | Hallmark J. B. | 25 | | Hallmark J. B. | 25 | |
| | | | | | | Alford Wiley | 105 | | Kalevas Nick | 50 | | Kalevas Nick | 50 | |
| | | | | | | " " | 105 | | " " | 105 | | Kalevas Nick | 50 | |
| 10 | | Hazel J. M. | 20 | 225 | | Hazel J. M. | 20 | 225 | Finley O. R. | 100 | 230 | Finley O. R. | 100 | 230 |
| 11 | | Jones Tom | 30 | | | Jones Tom | 30 | | Jones W. B. | 30 | 50 | Jones W. B. | 30 | 50 |
| 12 | | Jones Tom | 30 | | | " " | 30 | | Jones Tom | 30 | 240 | Jones Tom | 30 | 240 |
| | | Jones Tom | 30 | | Encl. | " " | 30 | | " " | 30 | | " " | 30 | |
| 1 | 3 | | | | | Alford Wiley | 105 | | Kalevas Nick | 50 | | Kalevas Nick | 50 | |
| 2 | | | | | | " " | 100 | | Kalevas Nick | 50 | | Kalevas Nick | 50 | |
| 3 | | Lumpkin C. H. | 25 | | | Lumpkin C. H. | 50 | 600 | Lumpkin C. H. | 50 | 600 | Lumpkin C. H. | 50 | 600 |
| 4 | | " " " | 25 | | | " " " | 50 | 400 | " " " | 50 | 400 | " " " | 50 | 400 |
| 5 | | Ramey Joe | 30 | | | Ramey Joe | 30 | | Ramey Joe | 30 | | Ramey Joe | 30 | |
| 6 | | " | 30 | | | " | 30 | | " | 30 | | " | 30 | |
| 7 | | " | 30 | | | " | 30 | | " | 30 | | " | 30 | |
| 8 | | " | 30 | | | " | 30 | | " | 30 | | " | 30 | |
| 9 | | " | 30 | | | " | 30 | | " | 30 | | " | 30 | |

STOWERS

SURVEY *Stowers Addition Atlanta*

SECTION _____

TOWNSHIP _____

RANGE _____

MAP RECORDED IN _____

Map Book _____ Page _____

Form 3 S. T. C. - 2860 MARSHALL & BRUCE CO., NASHVILLE

| LOT | BLOCK | IMPROVEMENTS | 1924 | VALUE | VALUE | 1925 | VALUE | VALUE | 1926 | VALUE | VALUE | 1927 | VALUE | VALUE |
|-----|-------|--------------|-----------------------------------|-------|--------|-----------------------------------|-------|--------|-----------------------------------|-------|--------|-----------------------------------|-------|--------|
| | | | | LAND | IMPTS. | | LAND | IMPTS. | | LAND | IMPTS. | | LAND | IMPTS. |
| | 8 | Cont'd. | | | | | | | | | | | | |
| 9 | | | Duffey J. S. | 100 | | Duffey J. S. | 100 | 600 | Duffey J. S. | 100 | 600 | Duffey J. S. | 200 | 400 |
| 10 | | | " | 100 | | " | 100 | | " | 100 | | " | 200 | |
| 11 | | | Owen Ed | 50 | | Owen Ed | 50 | | Owen Ed | 50 | | Owen Ed | 50 | |
| 12 | | | Black John F | 52 | | Black John F | 52 | 300 | Black John F | 52 | 300 | Black John F | 52 | 300 |
| 13 | | | Pell Milburn & W. J. Cooper | 22 | | Pell Milburn & Cooper | 22 | 600 | Kalavas Nick | 75 | | Kalavas Nick | 75 | |
| 14 | | | Powell W. H. | 66 | | " | | | " | | | " | | |
| 15 | | | Shores Willie | 60 | | Shores Willie | 60 | | Hazel Willie Shores | 60 | | Hazel Willie Shores | 60 | |
| 16 | | | Wilson E. L. | 77 | | Patten M. J. | 60 | | Butler Robert | 60 | 500 | Butler Robert | 60 | 500 |
| 17 | | | Osborn J. L. | 75 | | Osborn J. L. | 60 | | Gervel L. W. | 60 | 340 | McClung J. J. | 100 | 400 |
| 18 | | | Abney C. | 60 | | Abney C. East | 60 | | Abney C. East | 60 | | Abney C. East | 60 | |
| 19 | | | " | 60 | | " | 60 | | " | 60 | | " | 60 | |
| 20 | | | Powell W. H. | 67 | | Powell W. H. | 130 | | Kalavas Nick | 50 | | Kalavas Nick | 50 | |
| 21 | | | Walker Geo. P. | 35 | | Walker Geo. P. | 35 | | Walker Geo. P. | 35 | | Walker Geo. P. | 35 | |
| 22 | | | " | 35 | | " | 35 | | " | 35 | | " | 35 | |
| 23 | | | " | 35 | | " | 35 | | " | 35 | | " | 35 | |
| 24 | | | " | 35 | | " | 35 | | " | 35 | | " | 35 | |
| | 9 | | | | | | | | | | | | | |
| 1 | | | Walker Geo. P. | 35 | | Walker Geo. P. | 35 | | walker Geo. P. | 35 | | walker Geo. P. | 35 | |
| 2 | | | | | | Shores J. H. | 30 | | Shores J. H. | 30 | | Shores J. H. | 30 | |
| 3 | | | Powell W. H. | 66 | | Powell W. H. | 130 | | Powell W. H. | 130 | | Powell W. H. | 130 | |
| 4 | | | Lovejoy Mrs. Anabelle | 97 | | Shaw J. M. | 67 | | Shaw J. M. | 67 | | Ramey Mrs. R. | 125 | |
| 5 | | | Cobb D. A. Esc. | 60 | | Cobb D. A. | 60 | | Cobb D. A. | 60 | | Cobb D. A. | 60 | |
| 6 | | | Cobb D. A. Esc. | 60 | | " | 60 | | " | 60 | | Cobb D. A. | 60 | |
| 7 | | | Black John F | 52 | | Black John F | 52 | | Black John F | 52 | | Osborn J. L. | 125 | 400 |
| 8 | | | Mayo J. J. | 40 | | Mayo J. J. | 40 | | Mayo R. L. | 120 | | Mayo R. L. | 120 | 420 |
| 9 | | | Lovejoy Mrs. Anabelle | 96 | | Kalavas Nick | 100 | | Kalavas Nick | 100 | | Kalavas Nick | 100 | |
| 10 | | | " | 96 | | " | 100 | | " | 100 | | " | 100 | |
| 11 | | Esc | Crump G. R. | 55 | | Crump G. R. | 55 | | Crump G. R. | 55 | | Crump G. R. | 55 | |
| 12 | | | | | | Shores Miss Lena | 50 | | Shores Miss Lena | 50 | | Shores Miss Lena | 50 | |
| 13 | | | Spangler Chas W | 45 | | Spangler Chas W | 45 | | Spangler Chas W | 45 | | Spangler Chas W | 45 | |
| 14 | | | Griffin Joseph | 35 | | Griffin Joseph | 35 | | Griffin Joseph | 35 | | Griffin Joseph | 35 | |
| 15 | | | Cooper Mrs. Lela S. | 40 | | Cooper Mrs. Lela S. | 40 | | Cooper Mrs. Lela S. | 40 | | Cooper Mrs. Lela S. | 40 | |
| 16 | | | Stowers Max F. | 10 | | Stowers Max F. | 10 | | Ramey Joe | 50 | | Ramey Joe | 50 | |
| 17 | | | | | | " | | | " | 50 | | Butler J. W. | 50 | |
| 18 | | | Bynum Ed. | 74 | | Bynum Ed. | 74 | | Bynum Ferman | 80 | 200 | Bynum Ferman | 80 | 200 |
| 19 | | | Cooper Mrs. Fred W. | 75 | | " | | | " | 80 | | " | 80 | |
| 20 | | | " | 50 | | " | | | " | | | " | | |
| | 10 | | | | | | | | | | | | | |
| 1 | | | Walker Geo. P. | 35 | | Walker Geo. P. | 35 | | walker Geo. P. | 35 | | walker Geo. P. | 35 | |
| 2 | | | Wood Dr. J. H. & Richardson B. L. | 31 | | Wood Dr. J. H. & Richardson B. L. | 21 | | Wood Dr. J. H. & Richardson B. L. | 31 | | Wood Dr. J. H. & Richardson B. L. | 31 | |
| 3 | | | Walker Geo. P. | 35 | | Walker Geo. P. | 35 | | walker Geo. P. | 35 | | walker Geo. P. | 35 | |
| 4 | | | " | 35 | | " | 35 | | " | 35 | | " | 35 | |
| 5 | | | Wood Dr. J. H. & Richardson B. L. | 31 | | Wood Dr. J. H. & Richardson B. L. | 21 | | Wood Dr. J. H. & Richardson B. L. | 31 | | Wood Dr. J. H. & Richardson B. L. | 31 | 150 |
| 6 | | Cont'd. | Bynum Ed. | 74 | | Bynum Ed. | 74 | | Bynum Ed. | 74 | | Bynum Ed. | 74 | |

SURVEY *Stowers Addition Attala*

SECTION _____
TOWNSHIP _____
RANGE _____

MAP RECORDED IN _____
Map Book *6* Page *384-5*

FORM 3 S. T. C. - 28960 MARSHALL & BRUCE CO., NASHVILLE

| LOT | BLOCK | IMPROVEMENTS | 1924 | VALUE LAND | VALUE IMPTS. | 1925 | VALUE LAND | VALUE IMPTS. | 1926 | VALUE LAND | VALUE IMPTS. | 1927 | VALUE LAND | VALUE IMPTS. |
|-----|-------|---------------------------|--|------------|--------------|----------------------------------|------------|--------------|----------------------------------|------------|--------------|----------------------------------|------------|--------------|
| | 10 | | | | | | | | | | | | | |
| 7 | | | <i>Bynum E. D.</i> | 74 | | <i>Bynum Ed</i> | 74 | | <i>Bynum Ed</i> | 74 | | <i>Bynum Ed</i> | 74 | |
| 8 | | | " | 74 | | " | 74 | | " | 74 | | " | 74 | |
| 9 | | | " | 74 | | " | 74 | | " | 74 | | " | 74 | |
| 10 | | | " | 74 | | " | 74 | | " | 74 | | " | 74 | |
| 11 | | | <i>Shepherd C. R.</i> | 90 | | <i>Shepherd C. R.</i> | 90 | | <i>Shepherd C. R.</i> | 90 | | <i>Shepherd C. R.</i> | 90 | |
| 12 | | | " | 90 | | " | 90 | | " | 90 | | " | 90 | |
| 13 | | | <i>Bates Oscar</i> | 100 | | <i>Bates Oscar</i> | 100 | | <i>Bates Oscar</i> | 100 | | <i>Bates Oscar</i> | 100 | |
| 14 | | | <i>Walker Geo P.</i> | | | <i>Walker Geo P.</i> | 35 | | <i>Walker Geo P.</i> | 35 | | <i>Walker Geo P.</i> | 35 | |
| 15 | | | " | | | " | 35 | | " | 35 | | " | 35 | |
| | 11 | | | | | | | | | | | | | |
| 1 | | | <i>Walker Geo P.</i> | 34 | | <i>Walker Geo P.</i> | 34 | | <i>Walker Geo P.</i> | 34 | | <i>Walker Geo P.</i> | 34 | |
| 2 | | | " | 34 | | " | 34 | | " | 34 | | " | 34 | |
| 3 | | | " | 34 | | " | 34 | | " | 34 | | " | 34 | |
| 4 | | | " | 34 | | " | 34 | | " | 34 | | " | 34 | |
| 5 | | | " | 34 | | " | 34 | | " | 34 | | " | 34 | |
| 6 | | | <i>Hill William & W. J. Cooper</i> | 22 | | <i>Hill William & Cooper</i> | 22 | | <i>Hill William & Cooper</i> | 22 | | <i>Hill William & Cooper</i> | 22 | |
| 7 | | | " | 22 | | " | 22 | | " | 22 | | " | 22 | |
| 8 | | | " | 22 | | " | 22 | | " | 22 | | " | 22 | |
| 9 | | | " | 21 | | " | 21 | | " | 21 | | " | 21 | |
| 10 | | | " | 22 | | " | 22 | | " | 22 | | " | 22 | |
| | 12 | | | | | | | | | | | | | |
| 1 | | <i>may be only 1 lot.</i> | <i>Jones H. J. "Blk"</i> | 50 | | <i>Jones H. J. "Blk"</i> | 50 | | <i>Smith R. E. B.</i> | 100 | 200 | <i>Smith R. E. B.</i> | 100 | 200 |
| 2 | | | <i>Lovejoy Linabelle</i> | 97 | | | | | | | | | | |
| | 13 | | | | | | | | | | | | | |
| 1 | | | <i>Wood Dr J. H. "Blk"</i> | 32 | | <i>Wood Dr J. H. "Blk"</i> | 32 | | <i>Wood Dr J. H. "Blk"</i> | 32 | | <i>Wood Dr J. H. "Blk"</i> | 32 | |
| 2 | | | <i>Richardson B. L.</i> | 38 | | <i>Richardson B. L.</i> | 38 | | <i>Richardson B. L.</i> | 38 | | <i>Richardson B. L.</i> | 38 | |
| 3 | | | <i>Wood Dr J. H. "Blk"</i> | 31 | | <i>Wood Dr J. H. "Blk"</i> | 31 | | <i>Walker Geo P.</i> | 34 | | <i>Walker Geo P.</i> | 34 | |
| 4 | | | <i>Walker Geo P.</i> | 34 | | <i>Walker Geo P.</i> | 34 | | <i>Walker Geo P.</i> | 34 | | <i>Walker Geo P.</i> | 34 | |
| | 14 | | | | | | | | | | | | | |
| 1 | | | <i>Walker Geo P.</i> | 34 | | <i>Walker Geo P.</i> | 34 | | <i>Walker Geo P.</i> | 34 | | <i>Walker Geo P.</i> | 34 | |
| 2 | | | " | 34 | | " | 34 | | " | 34 | | " | 34 | |
| 3 | | | " | 34 | | " | 34 | | " | 34 | | " | 34 | |
| 4 | | | " | 34 | | " | 34 | | " | 34 | | " | 34 | |
| 5 | | | " | 34 | | " | 34 | | " | 34 | | " | 34 | |
| 6 | | | " | 34 | | " | 34 | | " | 34 | | " | 34 | |
| 7 | | | " | 34 | | " | 34 | | " | 34 | | " | 34 | |
| 8 | | | <i>Walker Geo P.</i> | 34 | | <i>Walker Geo P.</i> | 34 | | <i>Walker Geo P.</i> | 34 | | <i>Walker Geo P.</i> | 34 | |
| 9 | | | " | 34 | | " | 34 | | " | 34 | | " | 34 | |
| 10 | | | " | 34 | | " | 34 | | " | 34 | | " | 34 | |
| 11 | | | " | 34 | | " | 34 | | " | 34 | | " | 34 | |
| | 15 | | | | | | | | | | | | | |
| 1 | | | <i>Walker Geo P.</i> | 34 | | <i>Walker Geo P.</i> | 34 | | <i>Walker Geo P.</i> | 34 | | " | 34 | |
| 2 | | | " | 34 | | " | 34 | | " | 34 | | " | 34 | |
| 3 | | | " | 34 | | " | 34 | | " | 34 | | " | 34 | |
| 4 | | <i>Cont'd</i> | " | 34 | | " | 34 | | " | 34 | | " | 34 | |

SURVEY *Stowers Addition Atlanta*

SECTION _____
TOWNSHIP _____
RANGE _____

MAP RECORDED IN
Map Book *B* Page *384-5*

Form 3 S. T. C. - 28960 MARSHALL & BRUCE CO., NASHVILLE

| LOT | BLOCK | IMPROVEMENTS | 1924 | VALUE LAND | VALUE IMPTS. | 1925 | VALUE LAND | VALUE IMPTS. | 1926 | VALUE LAND | VALUE IMPTS. | 1927 | VALUE LAND | VALUE IMPTS. |
|-----|-------|------------------------------|------|------------|--------------|--------------------------|------------|--------------|---|------------|--------------|---|------------|--------------|
| | 18 | | | | | | | | | | | | | |
| 7 | | Hill Willburn + M. J. Cooper | | 21 | | Hill Willburn + Cooper | 21 | | Hill Willburn + Cooper | 21 | | Hill Willburn + Cooper | 21 | |
| 8 | | " " " " | | 21 | | " " " " | 21 | | " " " " | 21 | | " " " " | 21 | |
| 9 | | McCartney Mrs Jessie | | 30 | | McCartney Mrs Jessie | 30 | | McCartney Mrs Jessie | 30 | | McCartney Mrs Jessie | 30 | 150 |
| 10 | | " " " " | | 30 | | " " " " | 30 | | " " " " | 30 | | " " " " | 30 | |
| 11 | | | | | | | | | Smith Mrs L. R. | 45 | | Smith Mrs L. R. | 45 | |
| 12 | | Lusk R. M. | | 46 | 100 | Darnell J. C. | 70 | 100 | Darnell J. C. | 70 | 100 | Darnell J. C. | 70 | 100 |
| 13 | | Rhea Joe | | 20 | | Rhea Joe | 20 | | " " | 30 | | " " | 30 | |
| 14 | | " " " " | | 20 | | " " " " | 20 | | " " | 30 | | " " | 30 | |
| 15 | | Lusk R. M. | | 44 | | Darnell J. C. | 65 | | Darnell J. C. | 65 | | " " | 65 | |
| 16 | | " " " " | | 44 | | " " " " | 65 | | " " | 65 | | " " | 65 | |
| 17 | | Burgess R. L. | | 125 | 150 | Burgess R. L. | 125 | 150 | Burgess R. L. | 125 | 150 | Burgess R. L. | 125 | 450 |
| 18 | | " " " " | | 125 | | " " " " | 125 | | " " | 125 | | " " | 125 | |
| 19 | | Hill Willburn + M. J. Cooper | | 21 | | Hill Willburn + Cooper | 21 | | Hill Willburn + Cooper | 21 | | Hill Willburn + Cooper | 21 | |
| 20 | | " " " " | | 21 | | " " " " | 21 | | " " | 21 | | " " | 21 | |
| 21 | | McCartney Mrs Jessie | | 30 | | McCartney Mrs Jessie | 30 | | McCartney Mrs Jessie | 30 | | McCartney Mrs Jessie | 30 | 150 |
| 22 | | " " " " | | 30 | | " " " " | 30 | | " " | 30 | | " " | 30 | |
| 23 | | Hill Willburn + M. J. Cooper | | 21 | | Hill Willburn + Cooper | 21 | | Hill Willburn + Cooper | 21 | | Hill Willburn + Cooper | 21 | |
| 24 | | " " " " | | 21 | | " " " " | 21 | | " " | 21 | | " " | 21 | |
| | 19 | | | | | | | | | | | | | |
| 1 | | Hill Willburn + M. J. Cooper | | 21 | | Hill Willburn + Cooper | 21 | | Hill Willburn + Cooper | 21 | | Hill Willburn + Cooper | 21 | |
| 2 | | " " " " | | | | " " " " | 21 | | " " | 21 | | " " | 21 | |
| 3 | | " " " " | | | | " " " " | 21 | | " " | 21 | | " " | 21 | |
| 4 | | " " " " | | | | " " " " | 21 | | Kalowsnick Hill Willburn + Cooper | 21 | | Kalowsnick Hill Willburn + Cooper | 21 | |
| 5 | | " " " " | | | | " " " " | 21 | | " " | 21 | | " " | 21 | |
| 6 | | " " " " | | | | " " " " | 21 | | " " | 21 | | " " | 21 | |
| 7 | | " " " " | | | | " " " " | 21 | | " " | 21 | | " " | 21 | |
| 8 | | " " " " | | | | " " " " | 21 | | " " | 21 | | " " | 21 | |
| 9 | | " " " " | | | | " " " " | 21 | | " " | 21 | | " " | 21 | |
| 10 | | " " " " | | | | " " " " | 21 | | " " | 21 | | " " | 21 | |
| 11 | | " " " " | | | | " " " " | 21 | | " " | 21 | | " " | 21 | |
| 12 | | " " " " | | | | " " " " | 21 | | " " | 21 | | " " | 21 | |
| | 20 | | | | | | | | | | | | | |
| 1 | | Shepherd-Rhea & Walker | | | | Rhea Joe & Gen P. Walker | | | Rhea & Walker | | | Rhea & Walker | | |
| 2 | | " " " " | | | | " " " " | | | " " | | | " " | | |
| 3 | | " " " " | | | | " " " " | | | " " | | | " " | | |
| 4 | | " " " " | | | | " " " " | | | " " | | | " " | | |
| 5 | | " " " " | | | | " " " " | | | " " | | | " " | | |
| 6 | | " " " " | | | | " " " " | | | " " | | | " " | | |
| 7 | | " " " " | | | | " " " " | | | " " | | | " " | | |
| 8 | | " " " " | | | | " " " " | | | " " | | | " " | | |
| 9 | | " " " " | | | | " " " " | | | " " | | | " " | | |
| 10 | | " " " " | | | | " " " " | | | " " | | | " " | | |

SURVEY *Stowers Addition Atlanta*

SECTION.....
TOWNSHIP.....
RANGE.....

MAP RECORDED IN
Map Book *B* Page *384-5*

Form 3 S. T. C. - 28980 MARSHALL & BRUCE CO., NASHVILLE

| LOT | BLOCK | IMPROVEMENTS | 1924 | VALUE LAND | VALUE IMPTS. | 1925 | VALUE LAND | VALUE IMPTS. | 1926 | VALUE LAND | VALUE IMPTS. | 1927 | VALUE LAND | VALUE IMPTS. |
|-----|-----------|-----------------------------------|------|------------|--------------|-------------------------------------|------------|--------------|-----------------------------|------------|--------------|--------------------------|------------|--------------|
| | <i>24</i> | | | | | | | | | | | | | |
| 12 | | <i>Shepherd-Rhea & Walker</i> | | | | <i>Rhea Joe & Geo P. Walker</i> | | | <i>Rhea & Walker</i> | | | <i>Rhea & Walker</i> | | |
| 13 | | " | | | | " | | | " | | | " | | |
| 14 | | " | | | | " | | | " | | | " | | |
| 15 | | " | | | | " | | | " | | | " | | |
| 16 | | " | | | | " | | | " | | | " | | |
| 17 | | " | | | | " | | | " | | | " | | |
| 18 | | " | | | | " | | | " | | | " | | |
| 19 | | " | | | | " | | | " | | | " | | |
| 20 | | " | | | | " | | | " | | | " | | |
| 21 | | " | | | | " | | | " | | | " | | |
| 22 | | " | | | | " | | | " | | | " | | |
| 23 | | " | | | | " | | | " | | | " | | |
| 24 | | " | | | | " | | | " | | | " | | |
| | <i>25</i> | | | | | | | | | | | | | |
| 1 | | <i>Rhea Joe</i> | | <i>20</i> | | <i>Rhea Joe</i> | <i>20</i> | | <i>Rhea Joe</i> | <i>20</i> | | <i>Rhea Joe</i> | <i>20</i> | |
| 2 | | " " | | <i>20</i> | | " " | <i>20</i> | | " " | <i>20</i> | | " " | <i>20</i> | |
| 3 | | <i>Walker Geo P.</i> | | <i>34</i> | | <i>Walker Geo P.</i> | <i>34</i> | | <i>Walker Geo P.</i> | <i>34</i> | | <i>Walker Geo P.</i> | <i>34</i> | |
| 4 | | <i>Rhea Joe</i> | | <i>20</i> | | <i>Rhea Joe</i> | <i>20</i> | | <i>Rhea Joe</i> | <i>20</i> | | <i>Rhea Joe</i> | <i>20</i> | |
| 5 | | <i>Walker Geo P.</i> | | <i>34</i> | | <i>Walker Geo P.</i> | <i>34</i> | | <i>Walker Geo P.</i> | <i>34</i> | | <i>Walker Geo P.</i> | <i>34</i> | |
| 6 | | <i>Lee Ingram.</i> | | <i>40</i> | | <i>Lee Ingram</i> | <i>40</i> | | <i>Lee Ingram</i> | <i>40</i> | | <i>Lee Ingram</i> | <i>40</i> | |
| 7 | | " " " | | <i>35</i> | | " " " | <i>35</i> | | <i>Lee Ingram</i> | <i>35</i> | | " " " | <i>35</i> | |
| 8 | | <i>Rhea Joe</i> | | <i>20</i> | | <i>Rhea Joe</i> | <i>20</i> | | <i>Rhea Joe</i> | <i>20</i> | | <i>Rhea Joe</i> | <i>20</i> | |
| 9 | | <i>Rhea Joe</i> | | <i>20</i> | | " " | <i>20</i> | | " " | <i>20</i> | | " " | <i>20</i> | |
| 10 | | " " | | <i>20</i> | | " " | <i>20</i> | | " " | <i>20</i> | | " " | <i>20</i> | |
| 11 | | <i>Russell J. I.</i> | | <i>30</i> | | <i>Russell J. I.</i> | <i>30</i> | | " " | <i>20</i> | | " " | <i>20</i> | |
| 12 | | " " " | | <i>30</i> | | " " " | <i>30</i> | | " " | <i>20</i> | | " " | <i>20</i> | |
| 13 | | <i>Rhea Joe</i> | | <i>20</i> | | <i>Rhea Joe</i> | <i>20</i> | | " " | <i>20</i> | | " " | <i>20</i> | |
| 14 | | <i>Rhea Joe</i> | | <i>20</i> | | " " | <i>20</i> | | " " | <i>20</i> | | " " | <i>20</i> | |
| 15 | | <i>Walker Geo P.</i> | | <i>34</i> | | <i>Walker Geo P.</i> | <i>34</i> | | <i>Walker Geo P.</i> | <i>34</i> | | <i>Walker Geo P.</i> | <i>34</i> | |
| | <i>26</i> | | | | | | | | | | | | | |
| 1 | | <i>Shepherd Rhea Walker</i> | | | | <i>Rhea Geo P. Walker</i> | | | <i>Rhea & P. Walker</i> | | | <i>Rhea & Walker</i> | | |
| 2 | | " | | | | " | | | " | | | " | | |
| 3 | | " | | | | " | | | " | | | " | | |
| | <i>27</i> | | | | | | | | | | | | | |
| 1 | | " | | | | " | | | " | | | " | | |
| 2 | | " | | | | " | | | " | | | " | | |
| 3 | | " | | | | " | | | " | | | " | | |
| 4 | | " | | | | " | | | " | | | " | | |
| 5 | | " | | | | " | | | " | | | " | | |
| 6 | | " | | | | " | | | " | | | " | | |
| 7 | | " | | | | " | | | " | | | " | | |
| 8 | | " | | | | " | | | " | | | " | | |
| 9 | | " | | | | " | | | " | | | " | | |
| 10 | | " | | | | " | | | " | | | " | | |

(For lots 16 to 23, see p. 27)

Cont'd.

SURVEY *Stowers Addition Attalla*

SECTION.....

TOWNSHIP.....

RANGE.....

MAP RECORDED IN

Map Book..... Page.....

Form 3, S. T. C. - 28500 MARSHALL & BRUCE CO., NASHVILLE

| LOT | BLOCK | IMPROVEMENTS | 1924 | VALUE LAND | VALUE IMPTS. | 1925 | VALUE LAND | VALUE IMPTS. | 1926 | VALUE LAND | VALUE IMPTS. | 1927 | VALUE LAND | VALUE IMPTS. |
|------------------|-------|-----------------------------------|-----------|------------|--------------|------------------------------------|------------|--------------|----------------------------------|------------|--------------|--------------------------|------------|--------------|
| | 27 | | | | | | | | | | | | | |
| 11 | | <i>Shepherd Rhea & Walker</i> | | | | <i>Rhea Joe & Geo P Walker</i> | | | <i>Rhea Joe & G P Walker</i> | | | <i>Rhea & Walker</i> | | |
| 12 | | " | | | | " | | | " | | | " | | |
| 13 | | " | | | | " | | | " | | | " | | |
| 14 | | " | | | | " | | | " | | | " | | |
| 15 | | " | | | | " | | | " | | | " | | |
| 16 | | " | | | | " | | | " | | | " | | |
| 16 ²⁵ | | " | | | | " | | | " | | | " | | |
| 17 | | " | | | | " | | | " | | | " | | |
| 18 | | " | | | | " | | | " | | | " | | |
| 19 | | " | | | | " | | | " | | | " | | |
| 20 | | " | | | | " | | | " | | | " | | |
| 21 | | " | | | | " | | | " | | | " | | |
| 22 | | " | | | | " | | | " | | | " | | |
| 23 | | " | | | | " | | | " | | | " | | |
| | 28 | | | | | | | | | | | | | |
| 1 | | " | | | | " | | | " | | | " | | |
| 2 | | " | | | | " | | | " | | | " | | |
| 3 | | " | | | | " | | | " | | | " | | |
| 4 | | " | | | | " | | | " | | | " | | |
| 5 | | " | | | | " | | | " | | | " | | |
| 6 | | " | | | | " | | | " | | | " | | |
| 7 | | " | | | | " | | | " | | | " | | |
| 8 | | " | | | | " | | | " | | | " | | |
| 9 | | " | | | | " | | | " | | | " | | |
| 10 | | " | | | | " | | | " | | | " | | |
| 11 | | " | | | | " | | | " | | | " | | |
| 12 | | " | | | | " | | | " | | | " | | |
| 13 | | " | | | | " | | | " | | | " | | |
| 14 | | " | | | | " | | | " | | | " | | |
| 15 | | " | | | | " | | | " | | | " | | |
| 16 | | " | | | | " | | | " | | | " | | |
| | 29 | | | | | | | | | | | | | |
| 1 | | " | | | | " | | | " | | | " | | |
| 2 | | " | | | | " | | | " | | | " | | |
| 3 | | " | | | | " | | | " | | | " | | |
| 4 | | " | | | | " | | | " | | | " | | |
| | 30 | | | | | | | | | | | | | |
| 1 | | <i>Walker Geo P</i> | <i>34</i> | | | <i>Walker Geo P</i> | <i>34</i> | | <i>Walker Geo P</i> | <i>34</i> | | <i>walker Geo P</i> | <i>34</i> | |
| 2 | | " | <i>34</i> | | | " | <i>34</i> | | " | <i>34</i> | | " | <i>34</i> | |
| 3 | | " | <i>34</i> | | | " | <i>34</i> | | " | <i>34</i> | | " | <i>34</i> | |
| 4 | | <i>Shepherd Rhea & Walker</i> | | | | <i>Rhea Joe & Geo P Walker</i> | | | <i>Rhea & Walker</i> | | | <i>Rhea & Walker</i> | | |
| 5 | | " | | | | " | | | " | | | " | | |
| 6 | | " | | | | " | | | " | | | " | | |
| 7 | | " | | | | " | | | " | | | " | | |
| | | <i>Contd. next Page</i> | | | | | | | | | | | | |

SURVEY *Stowers Addition Attalla*

SECTION.....

TOWNSHIP.....

RANGE.....

MAP RECORDED IN

Map Book *B* Page *384-5*

Form 3 S. T. C. - 25950 MARSHALL & BRUCE CO., NASHVILLE

| LOT | BLOCK | IMPROVEMENTS | 1924 | VALUE LAND | VALUE IMPTS. | 1925 | VALUE LAND | VALUE IMPTS. | 1926 | VALUE LAND | VALUE IMPTS. | 1927 | VALUE LAND | VALUE IMPTS. |
|-----------|-----------|-------------------------------|------|------------|--------------|-------------------------------------|------------|--------------|-----------------------------------|------------|--------------|----------------------|------------|--------------|
| | <i>30</i> | <i>Cont'd.</i> | | | | | | | | | | | | |
| <i>8</i> | | <i>Shepherd-Rhea + Walker</i> | | | | <i>Rhea J. & Geo. P. Walker</i> | | | <i>Rhea J. & G. P. Walker</i> | | | <i>Rhea + Walker</i> | | |
| <i>9</i> | | " | " | | | " | | | " | | | " | | |
| <i>10</i> | <i>3</i> | " | " | | | " | | | " | | | " | | |
| <i>11</i> | | " | " | | | " | | | " | | | " | | |
| | <i>31</i> | | | | | | | | | | | | | |
| <i>1</i> | | <i>Shepherd-Rhea + Walker</i> | | | | <i>Rhea J. & Geo. P. Walker</i> | | | " | | | <i>Rhea + Walker</i> | | |
| <i>2</i> | | " | " | | | " | | | " | | | " | | |
| <i>3</i> | | " | " | | | " | | | " | | | " | | |
| <i>4</i> | | " | " | | | " | | | " | | | " | | |
| <i>5</i> | | " | " | | | " | | | " | | | " | | |
| <i>6</i> | | " | " | | | " | | | " | | | " | | |
| <i>7</i> | | " | " | | | " | | | " | | | " | | |
| <i>8</i> | | " | " | | | " | | | " | | | " | | |
| <i>9</i> | | " | " | | | " | | | " | | | " | | |
| <i>10</i> | | " | " | | | " | | | " | | | " | | |
| <i>11</i> | | " | " | | | " | | | " | | | " | | |
| <i>12</i> | | " | " | | | " | | | " | | | " | | |
| <i>13</i> | | " | " | | | " | | | " | | | " | | |
| <i>14</i> | | " | " | | | " | | | " | | | " | | |
| | <i>32</i> | | | | | | | | | | | | | |
| <i>1</i> | | " | " | | | " | | | " | | | " | | |
| <i>2</i> | | " | " | | | " | | | " | | | " | | |
| <i>3</i> | | " | " | | | " | | | " | | | " | | |
| <i>4</i> | | " | " | | | " | | | " | | | " | | |
| <i>5</i> | | " | " | | | " | | | " | | | " | | |
| <i>6</i> | | " | " | | | " | | | " | | | " | | |
| <i>7</i> | | " | " | | | " | | | " | | | " | | |
| <i>8</i> | | " | " | | | " | | | " | | | " | | |
| <i>9</i> | | " | " | | | " | | | " | | | " | | |
| <i>10</i> | | " | " | | | " | | | " | | | " | | |
| <i>11</i> | | " | " | | | " | | | " | | | " | | |
| <i>12</i> | | " | " | | | " | | | " | | | " | | |
| <i>13</i> | | " | " | | | " | | | " | | | " | | |
| <i>14</i> | | " | " | | | " | | | " | | | " | | |
| | <i>33</i> | | | | | | | | | | | | | |
| <i>1</i> | | " | " | | | " | | | " | | | " | | |
| <i>2</i> | | " | " | | | " | | | " | | | " | | |
| <i>3</i> | | " | " | | | " | | | " | | | " | | |
| <i>4</i> | | " | " | | | " | | | " | | | " | | |
| <i>5</i> | | " | " | | | " | | | " | | | " | | |
| <i>6</i> | | " | " | | | " | | | " | | | " | | |
| <i>7</i> | | " | " | | | " | | | " | | | " | | |
| <i>8</i> | | " | " | | | " | | | " | | | " | | |
| <i>9</i> | | <i>Cont'd.</i> | " | | | " | | | " | | | " | | |

SURVEY *Stowers Addition Attalla*

SECTION.....

TOWNSHIP.....

RANGE.....

MAP RECORDED IN

Map Book..... Page.....

Form 3 S. T. C. - 28900 MARSHALL & BRUCE CO., NASHVILLE

| LOT | BLOCK | IMPROVEMENTS | 1924 | VALUE LAND | VALUE IMPTS. | 1925 | VALUE LAND | VALUE IMPTS. | 1926 | VALUE LAND | VALUE IMPTS. | 1927 | VALUE LAND | VALUE IMPTS. |
|-----|-------|------------------------|------|------------|--------------|-----------------------|------------|--------------|------------------|------------|--------------|------------------|------------|--------------|
| | 32 | | | | | | | | | | | | | |
| 10 | | Shepherd-Rhea & Walker | | | | Rhea Joe & Leo Walker | | | Rhea & Walker | | | Rhea & Walker | | |
| 11 | | " | | | | " | | | " | | | " | | |
| 12 | | " | | | | " | | | " | | | " | | |
| 13 | | " | | | | " | | | " | | | " | | |
| 14 | | " | | | | " | | | " | | | " | | |
| 15 | | " | | | | " | | | " | | | " | | |
| 16 | | " | | | | " | | | " | | | " | | |
| | 7 | | | | | | | | | | | | | |
| 1 | | Shepherd Co. R. | 42 | | | Shepherd Co. R. | 50 | Esc | Kalavas George | 100 | | Kalavas George | 100 | |
| 2 | | " " " " | 43 | | | " " " " | 50 | Esc | " " | 100 | | " " | 100 | |
| 3 | | Burkhalter J. D. | 90 | | | Burkhalter J. D. | 90 | | Mills O. S. | 80 | 900 | Mills O. S. | 80 | 900 |
| 4 | | Wilson E. L. | 78 | | | Wilson E. L. | 75 | | Wilson E. L. | 75 | | Wilson E. L. | 75 | |
| 5 | | Stowers Max F. | 10 | | | Stowers Max F. | 10 | | Stowers Max F. | 10 | | Ramey Joe | 50 | |
| 6 | | " | 10 | | | " | 10 | | " | 10 | | Stowers Max F. | 10 | |
| 7 | | " | 10 | | | " | 10 | | " | 10 | | " | 10 | |
| 8 | | " | 10 | | | " | 10 | | " | 10 | | " | 10 | |
| 9 | | " | 10 | | | " | 10 | | " | 10 | | " | 10 | |
| 10 | | Cobb D. A. Rm | 50 | | | Cobb D. A. | 50 | | Cobb D. A. | 50 | | Cobb D. A. | 50 | |
| 11 | | Shepherd Co. R. | 43 | | | Shepherd Co. R. | 43 | | | | | | | |
| 12 | | Esc Presswood Gladys | 25 | | | Esc Presswood Gladys | 25 | Esc | Presswood Gladys | 25 | | Presswood Gladys | 25 | |
| 13 | | Shepherd Co. R. | 43 | | | Osborn G. J. | 75 | 400 | Gunter W. S. | 33 | 700 | pt Gunter W. S. | 33 | 700 |
| 14 | | " " " " | 43 | | | " " " " | 75 | | " " " " | 33 | | pt " " " " | 33 | |
| 15 | | Griffin W. S. | 285 | | | Griffin W. S. | 285 | | pt Gunter W. S. | 34 | | pt Gunter W. S. | 34 | |
| 16 | | Shepherd Co. R. | 43 | | | Duffey J. S. | 100 | 300 | Kalavas George | 285 | | Kalavas George | 285 | |
| 17 | | " " " " | 43 | | | " " " " | 43 | | pt Bearson J. C. | 100 | 900 | pt Bearson J. C. | 100 | 900 |
| | | | | | | | | | Duffey J. S. | 50 | 250 | pt Duffey J. S. | 150 | 400 |
| | | | | | | | | | Kalavas Nick | 50 | 300 | Kalavas Nick | 50 | 300 |

SURVEY *Terrace Hill Addition*

Altoona Ala

SECTION.....

TOWNSHIP.....

RANGE.....

MAP RECORDED IN

Map-Book.....Page.....

Form 3 S. T. C. - 28980 MARSHALL & BRUCE CO., NASHVILLE

| LOT. | BLOCK. | IMPROVEMENTS | 1924 | VALUE LAND | VALUE IMPTS. | 1925 | VALUE LAND | VALUE IMPTS. | 1926 | VALUE LAND | VALUE IMPTS. | 1927 | VALUE LAND | VALUE IMPTS. |
|------|--------|--------------|-----------------------|------------|--------------|-----------------------|------------|--------------|-----------------------|------------|--------------|-----------------------|------------|--------------|
| 1 | 1 | | | | | | | | | | | | | |
| 2 | | | | | | | | | | | | | | |
| 3 | | | <i>Phillips J. C.</i> | <i>15</i> | | <i>Phillips J. C.</i> | <i>15</i> | | <i>Phillips J. C.</i> | <i>15</i> | | <i>Phillips J. C.</i> | <i>15</i> | |
| 4 | | | | | | | | | | | | | | |
| 5 | | | | | | | | | | | | | | |
| 6 | | | | | | | | | | | | | | |
| 7 | | | | | | | | | | | | | | |
| 1 | 2 | | | | | | | | | | | | | |
| 2 | | | | | | | | | | | | | | |
| 3 | | | | | | | | | | | | | | |
| 4 | | | | | | | | | | | | | | |
| 5 | | | | | | | | | | | | | | |
| 6 | | | | | | | | | | | | | | |
| 7 | | | | | | | | | | | | | | |
| 8 | | | | | | | | | | | | | | |
| 9 | | | | | | | | | | | | | | |
| 10 | | | | | | | | | | | | | | |
| 11 | | | | | | | | | | | | | | |
| 12 | | | | | | | | | | | | | | |
| 1 | 3 | | | | | | | | | | | | | |
| 2 | | | | | | | | | | | | | | |
| 3 | | | | | | | | | | | | | | |
| 4 | | | | | | | | | | | | | | |
| 5 | | | | | | | | | | | | | | |
| 6 | | | <i>Neal J. B.</i> | <i>40</i> | | <i>Neal J. B.</i> | <i>40</i> | | <i>Neal J. B.</i> | <i>40</i> | | <i>Neal J. B.</i> | <i>40</i> | |
| 7 | | | | | | | | | | | | | | |
| 8 | | | | | | | | | | | | | | |
| 9 | | | | | | | | | | | | | | |
| 10 | | | | | | | | | | | | | | |
| 11 | | | | | | | | | | | | | | |
| 12 | | | | | | | | | | | | | | |
| 13 | | | | | | | | | | | | | | |
| 14 | | | | | | | | | | | | | | |
| 15 | | | | | | | | | | | | | | |
| 16 | | | | | | | | | | | | | | |
| 17 | | | | | | | | | | | | | | |
| 18 | | | | | | | | | | | | | | |
| 19 | | | | | | | | | | | | | | |
| 20 | | | | | | | | | | | | | | |
| 21 | | | | | | | | | | | | | | |
| 22 | | | | | | | | | | | | | | |
| 23 | | | | | | | | | | | | | | |
| 1 | 4 | | | | | | | | | | | | | |
| 2 | | | | | | | | | | | | | | |
| 3 | | | | | | | | | | | | | | |
| 4 | | | | | | | | | | | | | | |

End

SURVEY *White Addition*

10 *Adrian Ave*

SECTION.....

TOWNSHIP.....


RANGE.....

MAP RECORDED IN

Map Book.....Page.....

Form 3 S. T. C. - 28960 MARSHALL & BRUCE CO., NASHVILLE

| LOT | BLOCK | IMPROVEMENTS | 1924 | VALUE LAND | VALUE IMPTS. | 1925 | VALUE LAND | VALUE IMPTS. | 1926 | VALUE LAND | VALUE IMPTS. | 1927 | VALUE LAND | VALUE IMPTS. |
|-----|-------|--------------|-------------|------------|--------------|-------------|------------|--------------|-------------|------------|--------------|------------------|------------|--------------|
| 1 | | | | | | | | | | | | | | |
| 2 | | | White M. P. | 75 | 125 | White M. P. | 75 | 125 | White M. P. | 75 | 125 | White M. P. cont | 75 | 125 |
| 3 | | | " " " | 75 | | " " " | 75 | | " " " | 75 | | " " " | 75 | |
| 4 | | | White S. W. | 75 | 150 | White S. W. | 75 | 150 | White S. W. | 75 | 150 | White S. W. | 75 | 150 |




SURVEY *Wilson Addition*

to *Atilla Ave*

Form 3 S. T. C. - 28980 MARSHALL & BRUCE CO., NASHVILLE

| LOT | BLOCK | IMPROVEMENTS | 1924 | VALUE LAND | VALUE IMPTS. | 1925 | VALUE LAND | VALUE IMPTS. | 1926 | VALUE LAND | VALUE IMPTS. | 1927 | VALUE LAND | VALUE IMPTS. |
|-----|-------|--------------|--------------------|------------|--------------|--------------------|------------|--------------|--------------------|------------|--------------|--------------------|------------|--------------|
| | 1 | | Wilson W.L. | 10 | | Wilson W.L. | 10 | | Wilson W.L. | 10 | | Wilson W.L. | 10 | |
| | | | Whorton Mrs Minnie | 5 | | Whorton Mrs Minnie | 5 | | Whorton Mrs Minnie | 5 | | Whorton Mrs Minnie | 5 | |
| | | | Wilson W.L. | 10 | | Wilson W.L. | 10 | | Wilson W.L. | 10 | | Wilson W.L. | 10 | |
| | | | Rogers Mrs B.H. | 5 | | Rogers Mrs B.H. | 5 | | Rogers Mrs B.H. | 5 | | Rogers Mrs B.H. | 5 | |
| | | | McDonough Mrs L.L. | 18 | Exc | McDonough Mrs L.L. | 18 | Exc | McDonough Mrs L.L. | 18 | | McDonough Mrs L.L. | 18 | |
| | | | Hammer Mrs M. Est | 5 | | Hammer Mrs M. Est | 5 | | Hammer Mrs M. Est | 5 | | Hammer Mrs M. Est | 5 | |
| | | | Wright J. N. | 100 | 400 | Wright J. N. | 100 | 400 | Gill J B | 50 | 200 | Gill J B | 50 | 200 |
| | | | " " " | 100 | | " " " | 100 | | " " " | 50 | | " " " | 50 | |
| | | | McDonough Mrs L.L. | 18 | Exc | McDonough Mrs L.L. | 18 | Exc | Whorton Mrs Minnie | 5 | | Whorton Mrs Minnie | 5 | |
| | | | Whorton Mrs Minnie | 5 | | Whorton Mrs Minnie | 5 | | Noble Mat | 25 | | Noble Mat | 25 | |
| | | | Noble Mat | 25 | | Noble Mat | 25 | | McDonough Mrs L.L. | 18 | Exc | McDonough Mrs L.L. | 18 | Exc |
| | | | McDonough Mrs L.L. | 18 | Exc | McDonough Mrs L.L. | 18 | Exc | McClendon J. S. | 50 | 150 | McClendon J. S. | 50 | 150 |
| | | | McClendon J. S. | 50 | 100 | McClendon J. S. | 50 | 100 | McDonough Mrs L.L. | 18 | Exc | McDonough Mrs L.L. | 18 | Exc |
| | | | McDonough Mrs L.L. | 18 | Exc | McDonough Mrs L.L. | 18 | Exc | McClendon J. S. | 50 | | McClendon J. S. | 50 | |
| | | | McClendon J. S. | 50 | | McClendon J. S. | 50 | | McClendon J. S. | 50 | | McClendon J. S. | 50 | |
| | | | McClendon J. S. | 50 | Exc | McClendon J. S. | 50 | Exc | Rogers Mrs S. C. | 20 | | Rogers Mrs S. C. | 20 | |
| | | | Rogers Mrs S. C. | 20 | | Rogers Mrs S. C. | 20 | | " " " | 20 | | " " " | 20 | |
| | | | " " " | 20 | | " " " | 20 | | " " " | 20 | | " " " | 20 | |
| | 2 | | | | | | | | | | | | | |
| | | | Rhea Jas (40) | | | Rhea Jas | | | McDonough Mrs L.L. | 15 | | Rhea Jas | 10 | |
| | | | McDonough Mrs L.L. | 15 | Exc | McDonough Mrs L.L. | 15 | Exc | Rhea Jas | 10 | | McDonough Mrs L.L. | 10 | |
| | | | Dixon Wm H. "A" | 100 | 300 | Dixon Wm H. "A" | 100 | 300 | Dixon Wm H. "A" | 100 | 300 | Dixon Wm H. "A" | 100 | 300 |
| | | | McDonough Mrs L.L. | 15 | Exc | McDonough Mrs L.L. | 15 | Exc | McDonough Mrs L.L. | 15 | | McDonough Mrs L.L. | 15 | |
| | | | 1/2 Dixon Floyd | 50 | 50 | 1/2 Dixon Floyd | 50 | 50 | 1/2 Dixon Floyd | 50 | 50 | 1/2 Dixon Floyd | 50 | 50 |
| | | | McDonough Mrs L.L. | 15 | | McDonough Mrs L.L. | 15 | | McDonough Mrs L.L. | 15 | | McDonough Mrs L.L. | 15 | |
| | | | " " " | 15 | | " " " | 15 | | " " " | 15 | | " " " | 15 | |
| | | | " " " | 15 | | " " " | 15 | | " " " | 15 | | " " " | 15 | |
| | | | McDonough Mrs L.L. | 15 | | " " " | 15 | | " " " | 15 | | " " " | 15 | |
| | | | Drake J. H. | 25 | | Drake J. H. | 25 | | Drake J. H. | 25 | | Drake J. H. Est | 25 | |
| | | | Giles Chas. E. | 15 | | Giles Chas E | 15 | | Giles Chas E | 15 | | Giles Chas E | 15 | |
| | | | Simmons Luther | 50 | 115 | Simmons Luther | 50 | 115 | Simmons Luther | 50 | 115 | Simmons Luther | 50 | 115 |
| | | | Giles Chas E. | 25 | | Giles Chas E | 25 | | Giles Chas E. | 25 | | Giles Chas E | 25 | |
| | | | Attalla Realty Co. | 6 | | Attalla Realty Co | 6 | | Attalla Realty Co. | 6 | | Attalla Realty Co | 6 | |
| | | | Giles Chas E. | 25 | 375 | Giles Chas E | 25 | 375 | Giles Chas E. | 25 | 375 | Giles Chas E | 25 | 375 |
| | | | McDonough Mrs L.L. | 15 | | McDonough Mrs L.L. | 15 | | McDonough Mrs L.L. | 15 | | McDonough Mrs L.L. | 15 | |
| | 3 | | | | | | | | | | | | | |
| | | | | | | | | | | | | | | |
| | | | | | | | | | | | | | | |
| | | | | | | | | | | | | | | |
| | | | | | | | | | | | | | | |

Checked by [Signature]



SURVEY *Whatley Partition*

Block 162

Alleen Ma

SECTION.....
TOWNSHIP.....
RANGE.....

MAP RECORDED IN

Map Book *2* Page *162*

Form 3 S. T. C. - 28960 MARSHALL & BRUCE CO., NASHVILLE

| LOT | BLOCK | IMPROVEMENTS | 1924 | VALUE LAND | VALUE IMPTS. | 1925 | VALUE LAND | VALUE IMPTS. | 1926 | VALUE LAND | VALUE IMPTS. | 1927 | VALUE LAND | VALUE IMPTS. |
|-----------|-----------|--------------|---------------------------|------------|--------------|---------------------------|------------|--------------|---------------------------|------------|--------------|---------------------------|------------|--------------|
| | <i>21</i> | | | | | | | | | | | | | |
| <i>1</i> | | | | | | | | | | | | | | |
| <i>2</i> | | | | | | | | | | | | | | |
| <i>3</i> | | | | | | | | | | | | | | |
| <i>4</i> | | | <i>Wright Geo. H.</i> | <i>3</i> | | <i>Wright Geo. H.</i> | <i>3</i> | | <i>Wright Geo. H.</i> | <i>3</i> | | <i>Wright Geo. H.</i> | <i>3</i> | |
| <i>5</i> | | | <i>"</i> | <i>3</i> | | <i>"</i> | <i>3</i> | | <i>"</i> | <i>3</i> | | <i>"</i> | <i>3</i> | |
| <i>6</i> | | | <i>"</i> | <i>3</i> | | <i>"</i> | <i>3</i> | | <i>"</i> | <i>3</i> | | <i>"</i> | <i>3</i> | |
| <i>7</i> | | | <i>"</i> | <i>3</i> | | <i>"</i> | <i>3</i> | | <i>"</i> | <i>3</i> | | <i>"</i> | <i>3</i> | |
| <i>8</i> | | | <i>"</i> | <i>3</i> | | <i>"</i> | <i>3</i> | | <i>"</i> | <i>3</i> | | <i>"</i> | <i>3</i> | |
| <i>9</i> | | | <i>"</i> | <i>3</i> | | <i>"</i> | <i>3</i> | | <i>"</i> | <i>3</i> | | <i>"</i> | <i>3</i> | |
| <i>10</i> | | | <i>"</i> | <i>3</i> | | <i>"</i> | <i>3</i> | | <i>"</i> | <i>3</i> | | <i>"</i> | <i>3</i> | |
| <i>11</i> | | | <i>"</i> | <i>3</i> | | <i>"</i> | <i>3</i> | | <i>"</i> | <i>3</i> | | <i>"</i> | <i>3</i> | |
| <i>12</i> | | | <i>"</i> | <i>3</i> | | <i>"</i> | <i>3</i> | | <i>"</i> | <i>3</i> | | <i>"</i> | <i>3</i> | |
| | <i>22</i> | | | | | | | | | | | | | |
| <i>1</i> | | | | | | | | | | | | | | |
| <i>2</i> | | | <i>Hammer Ed.</i> | <i>5</i> | | <i>Hammer Ed.</i> | <i>5</i> | | <i>Hammer Ed.</i> | <i>5</i> | | <i>Hammer Ed.</i> | <i>5</i> | |
| <i>3</i> | | | <i>" " "</i> | <i>5</i> | | <i>" " "</i> | <i>5</i> | | <i>" " "</i> | <i>5</i> | | <i>" " "</i> | <i>5</i> | |
| <i>4</i> | | | <i>Alexander Mrs W.M.</i> | <i>5</i> | | <i>Alexander Mrs W.M.</i> | <i>5</i> | | <i>Alexander Mrs W.M.</i> | <i>5</i> | | <i>Alexander Mrs W.M.</i> | <i>5</i> | |
| <i>5</i> | | | | | | | | | | | | | | |
| <i>6</i> | | | | | | | | | | | | | | |
| <i>7</i> | | | <i>Wright Geo. H.</i> | <i>3</i> | | <i>Wright Geo. H.</i> | <i>3</i> | | <i>Wright Geo. H.</i> | <i>3</i> | | | | |
| <i>8</i> | | | <i>"</i> | <i>4</i> | | <i>"</i> | <i>4</i> | | <i>"</i> | <i>4</i> | | | | |
| <i>9</i> | | | <i>"</i> | <i>4</i> | | <i>"</i> | <i>4</i> | | <i>"</i> | <i>4</i> | | | | |
| <i>10</i> | | | <i>"</i> | <i>4</i> | | <i>"</i> | <i>4</i> | | <i>"</i> | <i>4</i> | | | | |
| <i>11</i> | | | <i>"</i> | <i>4</i> | | <i>"</i> | <i>4</i> | | <i>"</i> | <i>4</i> | | | | |
| <i>12</i> | | | <i>"</i> | <i>4</i> | | <i>"</i> | <i>4</i> | | <i>"</i> | <i>4</i> | | | | |

SURVEY *Watkins and Piedmont Addition*

Pratt Ala.

SECTION.....
TOWNSHIP.....
RANGE.....

MAP RECORDED IN
Map Book..... Page.....

Form 3 S. T. C. - 28900 MARSHALL & BRUCE CO., NASHVILLE

| LOT | BLOCK | IMPROVEMENTS | 1924 | VALUE LAND | VALUE IMPTS. | 1925 | VALUE LAND | VALUE IMPTS. | 1926 | VALUE LAND | VALUE IMPTS. | 1927 | VALUE LAND | VALUE IMPTS. |
|-----|-------|---------------|------|------------|--------------|--------------------------|------------|--------------|--------------------------|------------|--------------|--------------------------|------------|--------------|
| | 1 | | | | | | | | | | | | | |
| 1 | | | | | | | | | | | | | | |
| 2 | | | | | | | | | | | | | | |
| | 2 | | | | | | | | | | | | | |
| 1 | | | | | | | | | | | | | | |
| 2 | | The Ala. Co. | | | | Slaves Sheffield S. & D. | | | Slaves Sheffield S. & D. | | | Slaves Sheffield S. & D. | | |
| | 3 | | | | | | | | | | | | | |
| 1 | | Forman C. B. | | 10 | | Forman C. B. | 10 | | Forman C. B. | 10 | | Forman C. B. | 10 | |
| 2 | | Shahan W. E. | | 25 | | Shahan W. E. | 25 | | Shahan W. E. | 25 | | Shahan W. E. | 25 | |
| 3 | | " | | 25 | | " " | 25 | | " " | 25 | | " | 25 | |
| 4 | | " | | 25 | | " " | 25 | | " " | 25 | | " | 25 | |
| | | Hammond J. W. | | 50 | | Hammond J. W. | 50 | | Hammond J. W. | 50 | | Hammond J. W. East | 50 | |

SURVEY

Clark's Addition
Alasia Lea

SECTION.....

TOWNSHIP.....

RANGE.....

MAP RECORDED IN

Map Book..... Page.....

Form 3 S. T. C. - 28960 MARSHALL & BRUCE CO., NASHVILLE

| LOT | BLOCK | IMPROVEMENTS | 1924 | VALUE LAND | VALUE IMPTS. | 1925 | VALUE LAND | VALUE IMPTS. | 1926 | VALUE LAND | VALUE IMPTS. | 1927. | VALUE LAND | VALUE IMPTS. |
|-----|-------|--------------|------------------------------|------------|--------------|--------------------------|------------|--------------|----------------------|------------|--------------|----------------------|------------|--------------|
| | 1 | | | | | | | | | | | | | |
| 1 | | | Guest S.W. "dms" | 500 | 1000 | Guest S.W. Mrs | 500 | 1000 | Guest S.W. Mrs | 500 | 1000 | Guest S.W. Mrs | 500 | 1000 |
| 2 | | | Baley Will "c" | 150 | 300 | Baley Will "c" | 150 | 300 | Baley Will "c" | 150 | 300 | Baley Will "c" | 150 | 300 |
| 3 | | | W. Kellum "dms" | 50 | 150 | W. Kellum "dms" | 50 | 150 | W. Kellum "dms" | 50 | 150 | W. Kellum "dms" | 50 | 150 |
| 4 | | | Bragg Jas. "c" | 50 | 400 | Bragg Jas "c" | 50 | 400 | Bragg Jas "c" | 50 | 400 | Bragg Jas "c" | 50 | 400 |
| | | | Rhea Joe | 750 | 1000 | Rhea Joe | 700 | 1000 | Rhea Joe | 700 | 1000 | Rhea Joe | 700 | 1000 |
| | | | " " | 750 | | " " | 700 | | " " | 700 | | " " | 700 | |
| | 2 | | | | | | | | | | | | | |
| 1 | | | Stephens J.M. "dms" | 75 | 250 | Stephens J.M. Mrs | 75 | 250 | Stephens J.M. Mrs | 75 | | Stephens J.M. Mrs | 75 | |
| 2 | | | Burke Roy | 100 | 600 | Burke Roy | 100 | 600 | Burke Roy | 100 | | Burke Roy | 100 | |
| 3 | | | " " | 100 | | " " | 100 | | " " | 100 | | " " | 100 | |
| 4 | | | Myatt C.H. | 200 | 500 | Myatt C.H. | 200 | 500 | Myatt C.H. | 200 | 500 | Myatt C.H. | 200 | 500 |
| | | | Lawrence M.W. | 25 | | Lawrence M.W. | 25 | | Lawrence M.W. | 25 | | Lawrence M.W. | 25 | |
| | 3 | | | | | | | | | | | | | |
| 1 | | | Stowers W.F. "Est" | 20 | | Stowers W.F. "Est" | 20 | | Burke Mrs Fannie | 35 | | Burke Mrs Fannie | 35 | |
| 2 | | | pt Green William | 150 | 450 | pt Green William | 100 | 400 | pt Green William | 100 | 400 | pt Green William | 100 | 400 |
| 3 | | | pt Barrett George "c" | 100 | 400 | pt Green William | 100 | 300 | " " | 100 | 200 | pt " " | 100 | 200 |
| 4 | | | Stevenson Carey W & Rosemary | 30 | | Stevenson Carey Rosemary | 30 | | Rhea & Williams | 50 | | Rhea & Williams | 50 | |
| | 4 | | | | | | | | | | | | | |
| 1 | | | Attalla Realty Co | 100 | 200 | Attalla Realty Co | 100 | 200 | Attalla Realty Co | 100 | 200 | Attalla Realty Co | 100 | 200 |
| 2 | | | Forman C.B. | 100 | 200 | Forman C.B. | 100 | 200 | Forman C.B. | 100 | 200 | Forman C.B. | 100 | 200 |
| 3 | | | Copeland Bettie M & Chas | 200 | | Copeland Geo "c" | 200 | | Copeland Geo "c" | 200 | | Copeland Geo "c" | 200 | |
| 4 | | | Form J.P. | 100 | 300 | Form J.P. | 100 | 300 | Form J.P. | 100 | 300 | Form J.P. | 100 | 300 |
| | | | 5 Powell S.C. | 50 | 250 | 5 Powell S.C. | 50 | 250 | 5 Powell S.C. | 50 | 250 | 5 Powell S.C. | 50 | 250 |
| | 5 | | | | | | | | | | | | | |
| 1 | | | | | | | | | | | | | | |
| 2 | | | | | | | | | | | | | | |
| 3 | | | | | | | | | | | | | | |
| | 6 | | | | | | | | | | | | | |
| 1 | | | Gray L.D. | 75 | 1300 | Gray L.D. | 75 | 1300 | Gray L.D. | 75 | 1300 | Gray L.D. | 75 | 1300 |
| 2 | | | " " " | 75 | | " " " | 75 | | " " " | 75 | | " " " | 75 | |
| 3 | | | Stephens J.M. "dms" | 75 | | Stephens J.M. "dms" | 75 | | Stephens J.M. "dms" | 75 | | Stephens J.M. "dms" | 75 | |
| | 7 | | | | | | | | | | | | | |
| 1 | | | Gaines Joe F. | 50 | | Gaines Joe F. | 50 | | Gaines Joe F. | 50 | | Gaines Joe F. | 50 | |
| 2 | | | " " | | | " " | | | " " | | | " " | | |
| 3 | | | " " | | | " " | | | " " | | | " " | | |
| | 8 | | | | | | | | | | | | | |
| 1 | | | Mearns A.O. | 100 | 380 | pt Cole W.M. | 80 | 400 | pt Cole W.M. | 80 | 400 | pt Cole W.M. | 80 | 400 |
| | | | pt Cole W.M. | 80 | 400 | pt Cole W.M. | 80 | 400 | pt Cole W.M. | 80 | 400 | pt Cole W.M. | 80 | 400 |
| | 9 | | | | | | | | | | | | | |
| 1 | | | pt Patterson Mary E. | 50 | | pt Patterson Mary E. | 50 | | pt Patterson Mary E. | 50 | | pt Patterson Mary E. | 50 | |
| 2 | | | Forman C.B. | 10 | | Forman C.B. | 10 | | Forman C.B. | 10 | | Forman C.B. | 10 | |
| 3 | | | Stowers W.F. "Est" | 15 | | Stowers W.F. | 30 | | Stowers W.F. "Est" | 30 | | Stowers W.F. "Est" | 30 | |